

CORNER RESTORATION

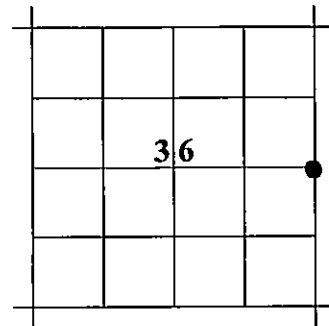
Sheet 2 of 2

CORNER: E1/4 Cor. Sec. 36 Twp. 8 S. Range 26 E., W.M.

ORIGINAL SURVEY BY: Alonzo Gesner

SURVEY NUMBER: 266

CONTRACT DATE: June 20, 1877



Subsequently remonumented: In 1982 by Scott R. McIntyre, BLM Cadastral Surveyor, under special instructions dated July 13, 1976. Survey commenced June 22, 1982.


EVIDENCE FOUND: Found the 1982 BLM monument in place and in good condition. The 1982 BT's are healthy with healed over blazes. The northeast BT is now 1 1/2" in diam.; the northwest BT is now 20" in diam.

DESCRIPTION OF MONUMENTS AND ACCESSORIES SET AND METHODS USED:

I placed new BT tags on the 1982 BT's with original reference information.

FROM THE CORNER POINT I SCRIBE NEW BEARING TREES:

A juniper, 6" diam., bears S.78°E., 60.3 feet, marked 1/4 S31 BT;
A juniper, 5" diam., bears S.62°W., 60.9 feet, marked 1/4 S36 BT
Distance to BT's are measured to a 50d nail in the side-center of the root crown of the BT's. I placed tags on the new BT's



STATE PLANE COORDINATES (3601 OR N)
Reference Datum: NAD83 From OPUS Solution

Northing: 426,075.3 ft.
Easting: 8,447,654.0 ft
Ellip. Ht: 2,960.2 ft

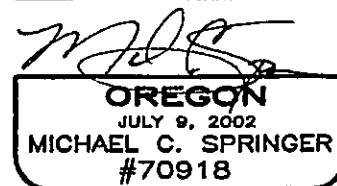
RESTORATION BY, STAMP AND DATE:
Michael C. Springer, Grant County Surveyor

March 13, 2012

RECEIVED AND FILED
GRANT COUNTY SURVEYOR

APR 6, 2012

BY 



EXPIRES: 6/30/2012