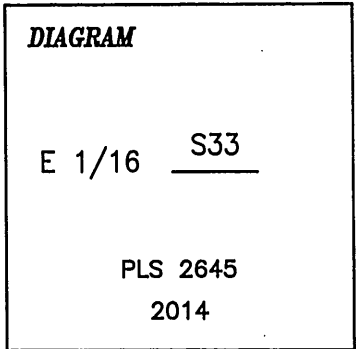


CERTIFIED RECORD OF LAND CORNER MONUMENTATION

History of original corner establishment:

None previously established. See Record Map of Survey No. 2026

Z-12




Description of corner evidence found:

Not Applicable

Description of monument and accessories I established to perpetuate the original location of this corner:

Set a 3" x 30" aluminum pipe with a 3 1/4" aluminum cap marked as shown. A magnet in a clear plastic case was deposited at the base of pipe. Cap is flush with the ground.



New accessories:

A 1/2" x 24" rebar with aluminum cap marked "RM1" bears N65°W, 20.7'.
A 1/2" x 24" rebar with aluminum cap marked "RM2" bears N10°E, 24.6'.

Geodetic Coordinates (NAD83):


N 44°49'24.9"
W 119°34'01.7"

Geodetic coordinates were obtained from a Garmin recreational grade GPS receiver.

Date: August 6, 2014

Declination: 15° E

Witnesses: Robert Flora, Paul Guglielmelli and Torribio Quinones



EXPIRES 12-31-2018