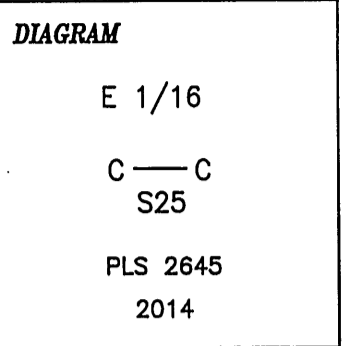


CERTIFIED RECORD OF LAND CORNER MONUMENTATION

History of original corner establishment:

None previously established.  
See Record Map of Survey No. 2026

T-24




Description of corner evidence found:

Not Applicable

Description of monument and accessories I established to perpetuate the original location of this corner:

Set a 3" x 30" aluminum pipe with a 3 1/4" aluminum cap marked as shown in a 2' dia. x 1' high mound of stone. A magnet in a clear plastic case was deposited at the base of pipe. Cap is 4" above the mound of stone.



New accessories:

A 23" Douglas Fir scribed "CE 1/16 S25 BT" with a aluminum tag marked "2645" bears S68°W, 45.25'.  
A 6" Ponderosa Pine scribed "X" & "BT" with a aluminum tag marked "2645" bears N56°W, 24.6'.

Geodetic Coordinates (NAD83):

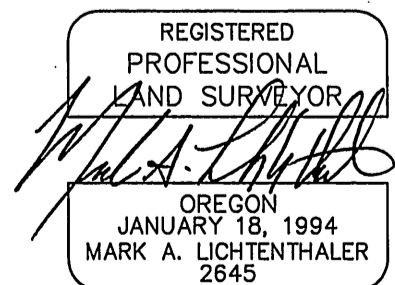
N 44°50'43.6"  
W 119°33'29.6"

Geodetic coordinates were obtained from a Garmin recreational grade GPS receiver.

Date: July 29, 2014

Declination: 15° E

Witnesses: Carl Stout, Robert Flora, Paul Guglielmelli, Jesus Quinones and Lucas Beauchamp.



EXPIRES 12-31-2018