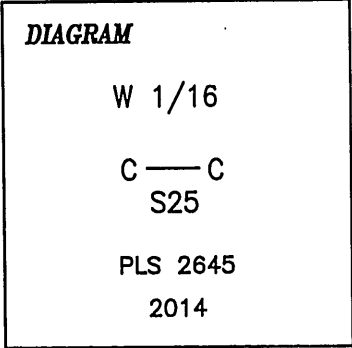


CERTIFIED RECORD OF LAND CORNER MONUMENTATION

History of original corner establishment:

None previously established.
See Record Map of Survey No. 2026

T-22




Description of corner evidence found:

Not Applicable

Description of monument and accessories I established to perpetuate the original location of this corner:

Set a 3" x 30" aluminum pipe with a 3 1/4" aluminum cap marked as shown in a mound of stone. A magnet in a clear plastic case was deposited at the base of pipe. Cap is 4" above the mound of stone.



New accessories:

A 6" Juniper scribed "CW 1/16 S25 BT" with a aluminum tag marked "2645" bears S21°15'W, 21.1'.
A 3" Juniper scribed "X" & "BT" with a aluminum tag marked "2645" bears S42°E, 15.25'.

Geodetic Coordinates (NAD83):


N 44°50'43.0"
W 119°34'05.4"

Geodetic coordinates were obtained from a Garmin recreational grade GPS receiver.

Date: July 15, 2014

Declination: 15° E

Witnesses: Carl Stout, Robert Flora, Paul Guglielmelli and Lucas Beauchamp



EXPIRES 12-31-2018