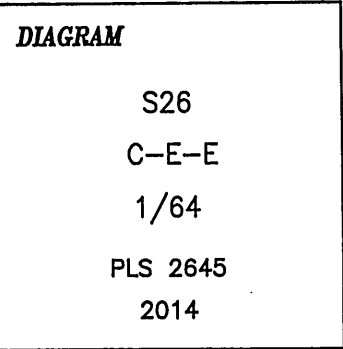


CERTIFIED RECORD OF LAND CORNER MONUMENTATION

History of original corner establishment:

None previously established.
See Record Map of Survey No. 2026




Description of corner evidence found:

Not Applicable

Description of monument and accessories I established to perpetuate the original location of this corner:

Set a 3" x 30" aluminum pipe with a 3 1/4" aluminum cap marked as shown in a 3' diameter mound of stone. A magnet in a clear plastic case was deposited at the base of pipe. Cap is 5" above the mound of stone.



New accessories:

A 4" Fir scribed "X BT" with a aluminum tag marked "2645" bears N28°W, 29.9'.

A 9" Fir scribed "1/64 S26 BT" with a aluminum tag marked "2645" bears S71°W, 23.0'.

Geodetic Coordinates (NAD83):

N 44°50'42.8"

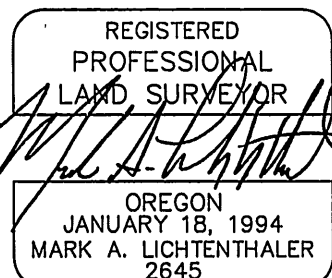
W 119°34'32.6"

Geodetic coordinates were obtained from a Garmin recreational grade GPS receiver.

Date: August 12, 2014

Declination: 15° E

Witnesses: Robert Flora, Daniel Lee, Torribio Quiniones and Paul Guglielmelli



EXPIRES 12-31-2018