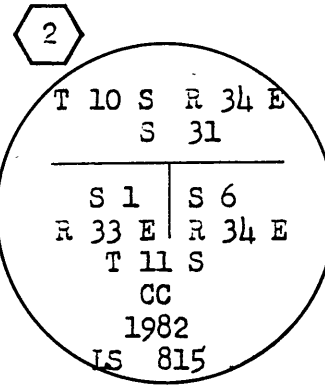
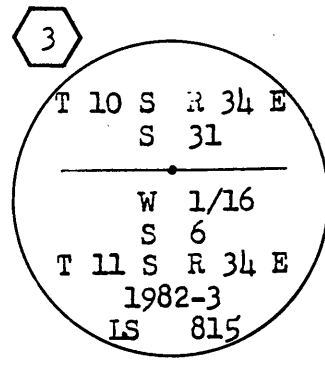


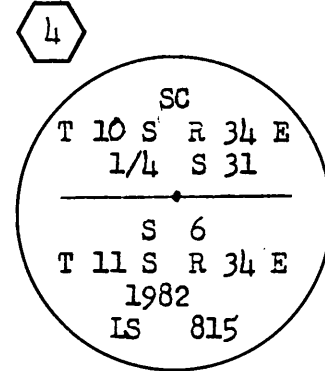
TOWNSHIP STANDARD CORNER
Found: 2" I.P. w/brass cap marked as shown
15" Pine N 30° W, 83.5', scribing visible(1967)
13" Pine N 50° E, 38.9', scribing visible(1967)
14" Pine N 64° E, 61.5', scribing visible(1967)



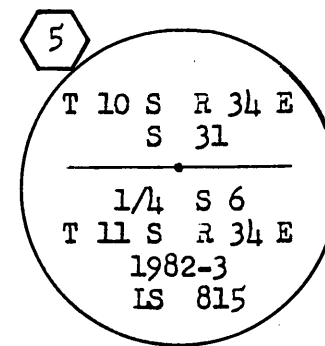
TOWNSHIP CLOSING CORNER
Found: Stone w/CC on top & 6 notches on 2 faces
38" Pine S 30° W, 23.5', scribing visible(GLO)
24" Downed Pine S 50° E, approx. 65 ft., (GLO), scribing visible. Stone is 20"x12"x6" & on S.P.
I set: Standard aluminum monument stamped as shown
6" Pine, S 25° E, 80.6 ft., scribed
"T11SR34ES6CCST"



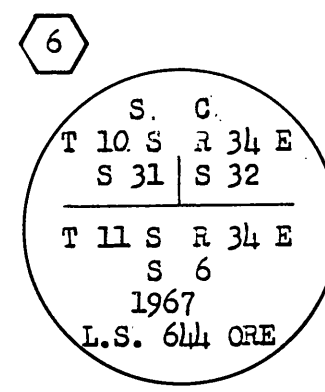
W 1/16 CORNER S6
I set: Standard aluminum monument stamped as shown
16" Pine, S 23° E, 219.1 ft., scribed
"W 1/16 S 6 BT"
5/8" x 30" I.R., w/alum. cap stamped
"RM 50" IS 815, South, 50 ft.



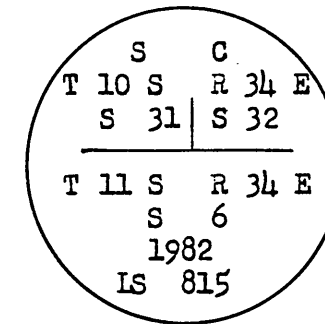
STANDARD 1/4 CORNER S31
I set: Standard aluminum monument stamped as shown
5/8" x 30" I.R., w/alum. cap stamped
"RM 12.68" IS 815, N 84° E, 12.68 ft.
5/8" x 30" I.R., w/alum. cap stamped
"RM 12.16" IS 815, S 13° E, 12.16 ft.



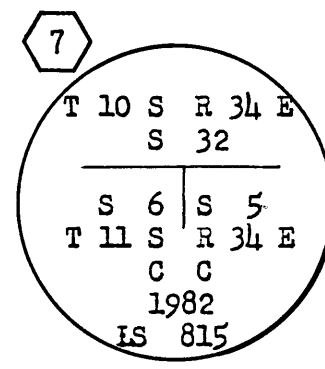
N 1/4 CORNER S 6
Found: Stone marked "1/4 6", 10"x8"x6" on the S.P.(1917)
I set: Standard aluminum monument stamped as shown
34" Pine, S 62° W, 117.7 ft., scribed
"1/4 S 6BT"
5/8" x 30" iron rod, with plastic cap stamped "RM IS 815 21.83", S 89° E, 21.83 ft."



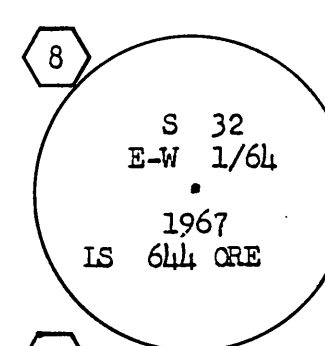
STANDARD SECTION CORNER S 31 & 32
Found: 2" I.P. w/brass cap marked as shown
29" Pine snag, scribing visible(GLO)
30" Pine, down & burned, scribing visible(GLO)
33" Pine stump, scribed "SC110SR34E, S32BT"(1967)
I set: Standard aluminum monument stamped as shown
24" Pine, N 83° W, 256.0 ft., scribed
"SC110SR34ES31BT"
11" Pine, N 9° E, 79.5 ft., scribed
"SC110SR34ES32BT"



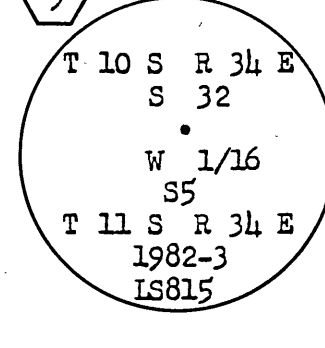
CLOSING SECTION CORNER S 6 & 5
Found: Stone, no apparent markings, 6.7 ft.
South of Township line with a 22" Pine
at 30.5 ft. S 50° E, scribing visible(GLO),
from stone which is 8' x 9' x 9"
I set: Standard aluminum monument stamped as shown
10" Pine, S 46° W, 25.6 ft., scribed
"T 11 S R 34 E S 6 CC BT"
Note: The 22" Pine now bears S 41° E, 36.4 ft.
from the monument



E W 1/64 CORNER S 32
Found: 2" iron pipe, with brass cap marked as shown, 5 1/2 ft. North of Township Line
Note: This corner is not a part of this survey and was not tied.

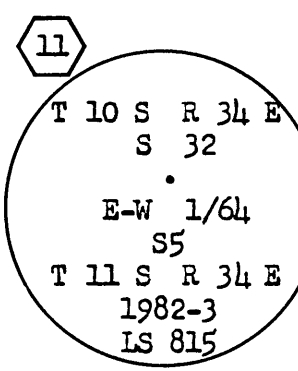


W 1/16 CORNER S 5
I set: Standard aluminum monument stamped as shown
10" Pine, S 44° E, 31.9 ft., scribed
"W 1/16 S 5BT"
16" Pine, S 32° W, 40.5 ft., scribed
"W 1/16 S 5BT"

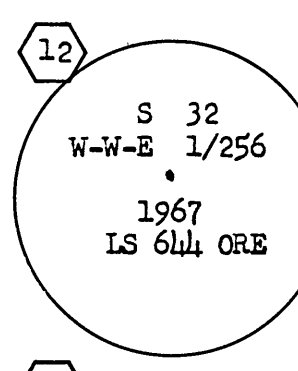


STANDARD 1/4 CORNER S 32
Found: 2" iron pipe, with brass cap marked as shown, 4 ft. North of Township Line,
from which a 21" Pine bears N 68° E,
208.5 ft.(1967)
Note: This monument is not used in this survey and was not tied.

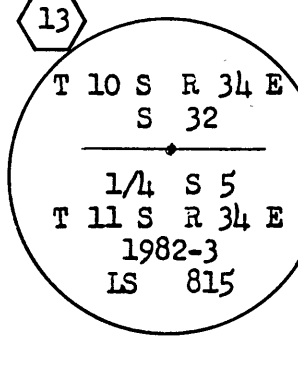
NOTE: ALL BEARINGS AND DISTANCES SHOWN HEREON ARE FROM THE MONUMENT TO THE BEARING TREE OR OBJECT UNLESS SPECIFICALLY NOTED OTHERWISE.



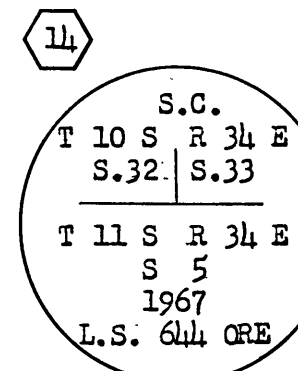
E W 1/64 CORNER S 5
I set: standard aluminum monument stamped as shown
15" Pine, S 71° E, 14.6 ft., scribed
"1/64 S 5BT"
5/8" x 30" iron rod, with plastic cap stamped "RMS 815 14.32", West, 14.32 ft.



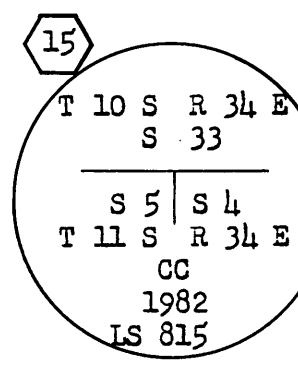
W W E 1/256 CORNER S 32
Found: 2" iron pipe, with brass cap marked as shown, 7 ft. North of Township Line.
Note: This corner is not a part of this survey and was not tied.



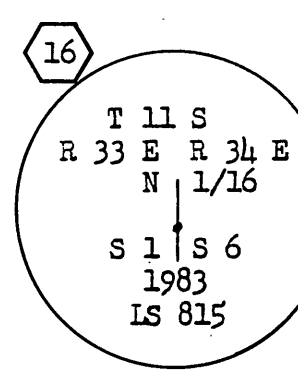
N 1/4 CORNER S 5
Found: Stone, with broken top, 12"x6"x10" up 13" S. of S.P.
5/8" iron rod(?)
Old round wood stake(?)
22" Pine, scribing visible(1917)
10" Pine, scribing visible(1917)
I set: Standard aluminum monument stamped as shown
11" Pine, 64° E, 23.5 ft., scribed
"1/4 S 5BT"
The stone is 1.3 ft. South of the monument
with the iron rod and the old wood stake
alongside.
The 22" Pine bears South, 5.0 ft. and
The 10" Pine bears S 45° W, 18.0 ft.



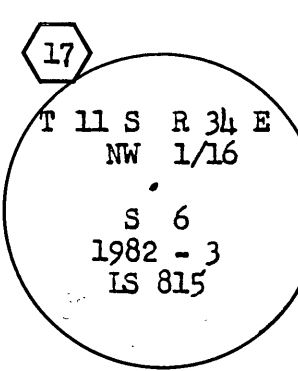
STANDARD SECTION CORNER S 32 & 33
Found: 2" I.P. w/brass cap marked as shown
11" Pine, N. 75° W, 63 ft., scribing visible(1967)
19" Pine, N. 36° E, 12.5 ft., scribing visible(1967)



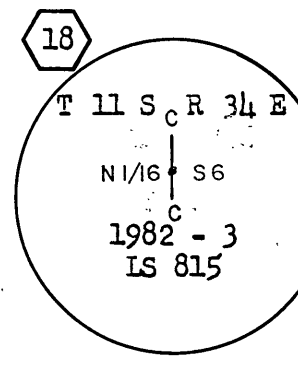
CLOSING SECTION CORNER S 5 & 4
Found: Stone w/CC, 4 notches & 2 notches, 14"x10"x8"
35" Pine, S 30° E, 5 1/2 - 6 ft., scribing visible(GLO)
36" Pine, N 40° W, 23 ft., scribing visible(GLO)
33" Pine, S 70° W, 14.6 ft., scribing visible(GLO)
I set: Standard aluminum monument stamped as shown
Note: This monument is merely to perpetuate the original stone location, it is not necessarily on the Township Line.



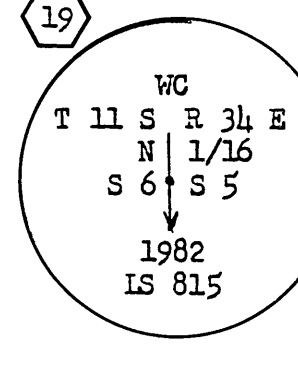
N 1/16 CORNER S 1 & 6
Found: 24" and 20" stumps with blazes & bits of scribing visible.(1917)
Downed line tree and stump hole.(1917)
I set: Standard aluminum monument, on the NE edge of the stump hole, on Range line.
10" Pine, N 86° E, 22.3 ft., scribed
"N 1/16 S 6BT"
11" Pine, N 40° W, 31.6 ft., scribed
"N 1/16 S 6BT"
The 24" stump bears N 53° W, 34.8 ft.
The 20" stump bears N 86° E, 28.5 ft.



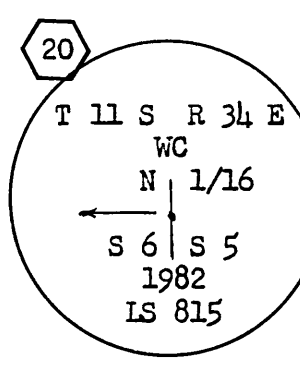
NW 1/16 CORNER S 6
Found: Stone with 1/4 on West face, 13"x12"x5"
24" Stump w/blade of blaze(1917)
40" badly deteriorated stump(1917)
5" Pine with blaze, not scribed(?)
I set: Standard aluminum monument stamped as shown
11" Pine, S 77° E, 22.6 ft., scribed
"NW 1/16 S 6 BT"
6" Pine, N 48° W, 22.0 ft., scribed
"NW 1/16 S 6 BT"
The 24" stump bears N 20° W, 103.8 ft.
The 40" stump bears N 48° E, 22.0 ft. and
The 5" pine bears N 52° E, 2.9 ft.



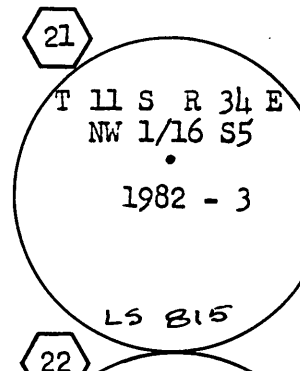
CW 1/16 CORNER S 6
I set: Standard aluminum monument stamped as shown
5/8" x 30" I.R. w/plastic cap stamped
"RM IS 815 25.58", N 77° W, 25.58 ft.
5/8" x 30" I.R. w/plastic cap stamped
"RMS815 25.10", S 10° W, 29.10 ft.



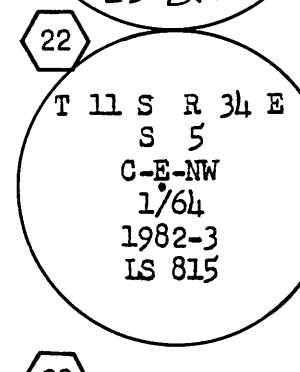
W. C. N 1/16 CORNER S 6 & 5
Found: 36" "Balm" tree (8"), 30" stump w/"BT"(1917)
I set: Standard aluminum monument stamped as shown
170.00 ft., N 0° 0' 11" E of true corner
which falls in a manmade channel
6" Pine, S 35° W, 45.5 ft., scribed
"WCN 1/16 S 6BT"
6" Pine, N 79° W, 35.2 ft., scribed
"WCN 1/16 S 6BT"



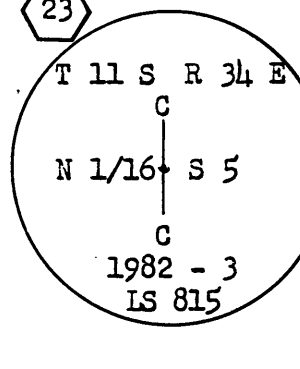
W.C. N 1/16 CORNER S 6 & 5
Found: 30" stump w/"BT", 36" Balm tree (8"), (1917)
I set: Standard aluminum monument stamped as shown
10.00 ft. N. 88° 55' 49" E of true corner
14" Pine, N 87° E, 35.0 ft., scribed
"WCN 1/16 S 5BT"
18" Pine, S 21° E, 42.5 ft., scribed
"WCN 1/16 S 5 BT"



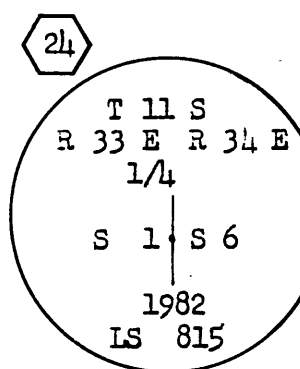
NW 1/16 CORNER S 5
I set: Standard aluminum monument stamped as shown.
28" Pine, N 25° W, 36.6 ft., scribed
"NW 1/16 S 5BT"
18" Pine, S 13° E, 122.4 ft., scribed
"NW 1/16 S 5BT"



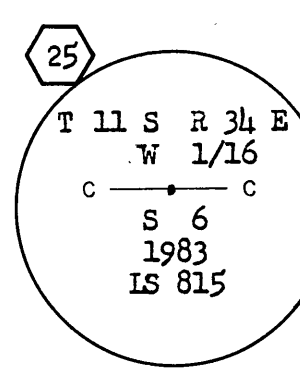
C-E-NW 1/64 CORNER S 5
I set: Standard aluminum monument stamped as shown
13" Pine, N 86° E, 69.0 ft., scribed
"1/64 S 5 BT"
13" Pine, S 36° E, 63.9 ft., scribed
"1/64 S 5 BT"



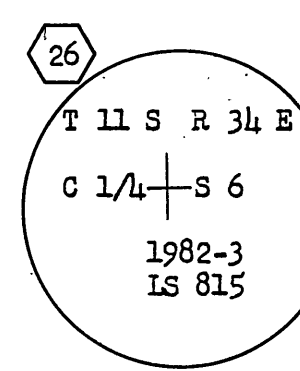
C-N 1/16 CORNER S 5
Found: Stone, with "1/16" on W. face, 15"x10"x8"
5/8" Iron Rod with yellow plastic cap
along side stone.(?)
20" Pine snag scribed 1/16 S 5BT (1917)
26" Pine stump scribed 1/16 S 5BT (1917)
I set: Standard aluminum monument stamped as shown
9" Pine, S 69° E, 17.4 ft., scribed
"CN 1/16 S 5BT"
7" Pine, N 69° E, 38.2 ft., scribed
"CN 1/16 S 5BT"
The 20" snag bears N 45° W, 40.5 ft. and
the 26" stump bears N 78° E, 14.2 ft.



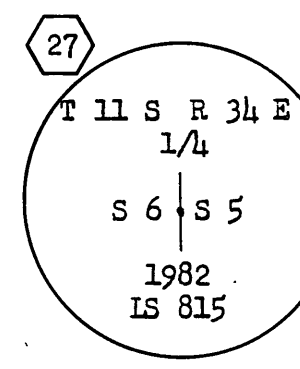
1/4 CORNER S 6
Found: 26" Pine, down, S 20° W, 29.7 ft., scribing visible(GLO)
Depression, possible stump hole, S 30° E, 48.2 ft.(GLO)
Two undocumented line trees Nly.
I set: Standard aluminum monument stamped as shown
9" Pine, S 60° E, 9.3 ft., scribed "1/4 S 6BT"
11" Pine, S 67° W, 20.6 ft., scribed "1/4 S 6BT"



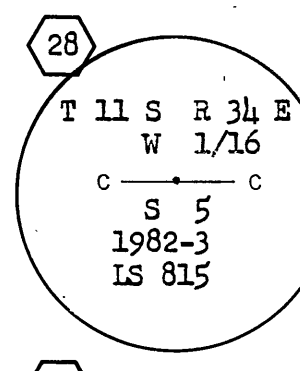
CW 1/16 CORNER S 6
Found: Stone with "1/16" on North Face, 16"x12"x8"
20" Fir with totally healed face(1917)
22" Pine stump w/scrubbing visible(1917)
I set: Standard aluminum monument stamped as shown
10" Fir, S 65° E, 5.0 ft., scribed
"CW1/16 S 6BT"
The 20" Fir bears N 31° W, 24.5 ft.,
The 22" stump bears S 36° E, 8.7 ft.



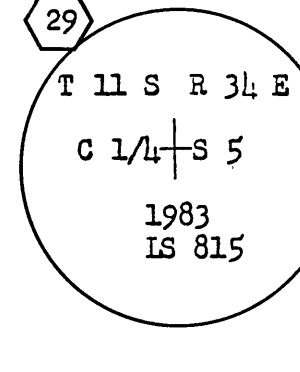
C 1/4 CORNER S 6
Found: Stone with "1/4" on W. face, 10"x10"x7"
18" Pine, w/healed face (1917)
22" Pine, scribing visible(1917)
23" Pine, w/nearly healed face(1917)
11" Pine, down and rotting, scribed "1/4 S 6BT(1917)
I set: Standard aluminum monument stamped as shown
The 18" Pine bears S 53° E, 26.3 ft.
The 22" Pine bears S 39° W, 34.5 ft.,
The 23" Pine bears N 44° W, 22.0 ft., and
The stump hole of the 11" Pine bears
N 36° E, 16.5 ft.



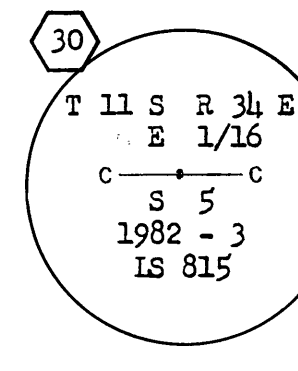
1/4 CORNER S 6 & 5
I set: Standard aluminum monument stamped as shown
5/8" x 30" I.R. w/plastic cap stamped
"RM IS 815 23.90", North, 23.90 ft.
5/8" x 30" I.R. w/plastic cap stamped
"RM IS 815 22.70", South, 22.70 ft.



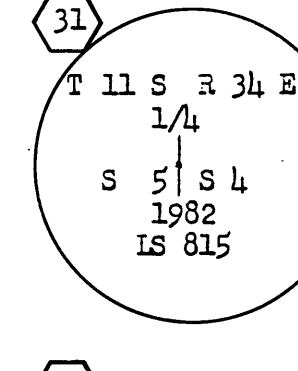
C W 1/16 CORNER S 5
I set: Standard aluminum monument stamped as shown
8" Pine, S 59° E 136.2 ft., scribed
CW 1/16 S 5BT
15" Pine, N 7° E 145.5 ft., scribed
CW 1/16 S 5BT



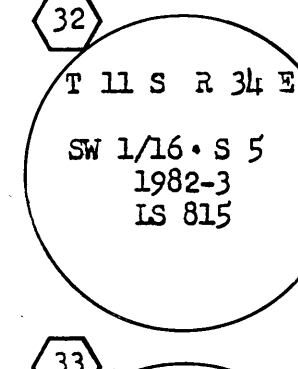
C 1/4 CORNER S 5
Found: Chiseled Cross in stone ledge, w/"1/4" in NE Quadrant
31" Pine, scribing visible(1917)
I set: 3" brass cap in center of the cross in rock ledge stamped as shown
27" Pine, N 41° E, 53.7 ft. scribed
C 1/4 S 5BT
The 31" Pine bears S 31° E, 46.0 ft. and
a defaced brass cap set in 1982 bears
S.75E, 1.85'



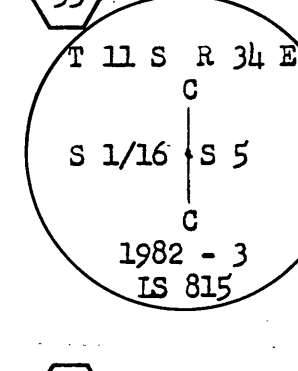
C E 1/16 CORNER S 5
Found: Stone, marked 1/16 on North face, 12"x16"x8"
5/8" I.R. w/yellow plastic cap alongside(?)
54" Pine, nearly healed face(1917)
22" Pine, scribing visible(1917)
I set: Standard aluminum monument stamped as shown
The 54" Pine bears N 50° E, 68.0 ft., and
The 22" Pine bears S 78° E, 84.0 ft.



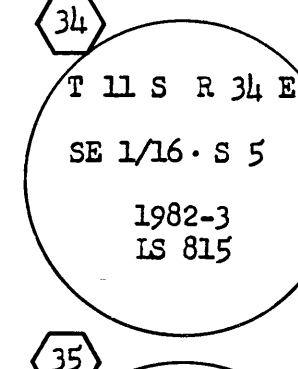
1/4 CORNER S 5 & 4
Found: Mound of 5 stones
36" Pine, N 70° E, 9.2 ft., scribing visible(GLO)
14" Tamarack snag, N 15° W, 21.1 ft., scribing visible(GLO)
I set: Standard aluminum monument stamped as shown
11" Fir, N 44° W, 14.1 ft., scribed
"1/4 S 5BT"



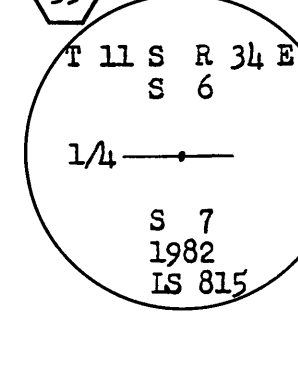
S W 1/16 CORNER S 5
Found: 33" Fir, w/well healed face(1917)
12" Pine stump w/evidence of scribing(1917)
I set: Standard aluminum monument stamped as shown
8" Pine, S 30° W, 11.0 ft., scribed SW 1/16 S 5BT
The 33" Fir bears N 39° E, 31.7 ft. and
The 12" Pine stump bears S 36° W, 29.7 ft.



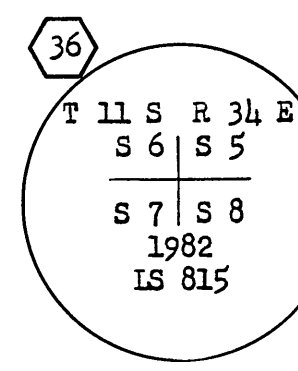
C S 1/16 CORNER S 5
Found: Stone, with "1/16" on W. face, 14"x12"x7"
Stump, scribed "1/16 S 5BT"(1917)
I set: Standard aluminum monument stamped as shown
10" Pine, N 28° E, 28.8 ft., scribed
"CS 1/16 S 5BT"
15" Pine, N 60° W, 73.7 ft., scribed
"CS 1/16 S 5BT"
The stump bears S 26° E, 19.2 ft.



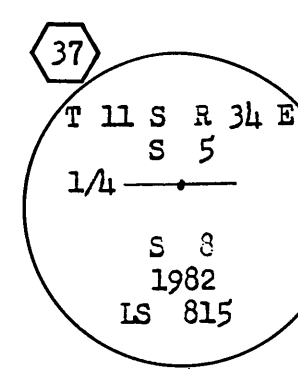
S E 1/16 CORNER S 5
Found: Stone, with "1/16" on W face, 16"x10"x8"
22" Fir, w/well healed face(1917)
I set: Standard aluminum monument stamped as shown
8" Fir, S 73° W, 57.0 ft., scribed
"SE 1/16 S 5BT"
The 22" Fir bears N 61° W, 46.7 ft.



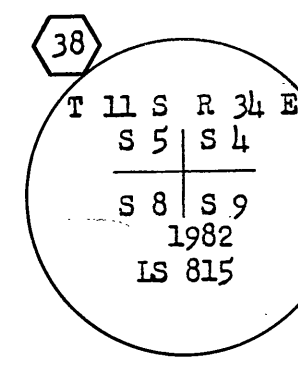
1/4 CORNER S 6 & 7
Found: Stone, 14"x12"x8", no recognizable marks
36" barkless Pine, N 10° E, 56 ft., scribing visible(GLO)
30" downed Pine, S 20° E, 94 ft., scribing visible(GLO)
I set: Standard aluminum monument stamped as shown
10" Juniper, S 25° W, 36.5 ft., scribed
"1/4 S 6BT"
11" Juniper, N 40° W, 12.2 ft., scribed
"1/4 S 6BT"



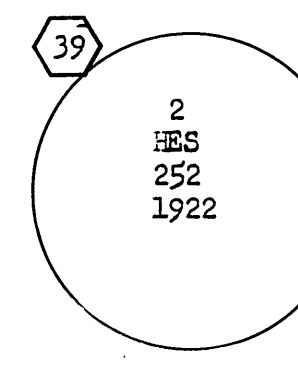
SECTION CORNER S 5, 6, 7, & 8
Found: Stone w/5 notches on SE edge, 16"x8"x6"
21" Pine snag, N 35° W, 52.0 ft., scribing visible(GLO)
25" Fir, N 57° E, 28.5 ft., w/healed face(GLO)
31" Pine, S 65° E, 22.0 ft., scribing visible(GLO)
I set: Standard aluminum monument stamped as shown
8" Fir, N 38° W, 57.5 ft., scribed "T11SR34ES6"
7" Pine, S 66° W, 47.0 ft., scribed
"T11SR34ES7BT"



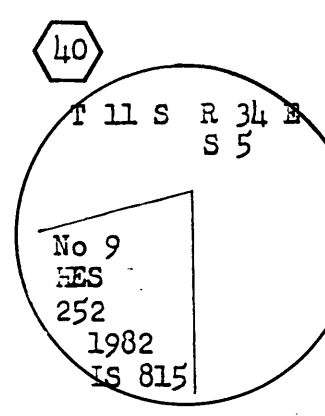
1/4 CORNER S 5 & 8
Found: Stone with 1/4 on N. face, 14"x10"x10"
19" Pine snag, N 65° W, 195 ft., chopped into(GLO)
40" Pine, down, S 2° E, 37 ft., scribing visible(GLO)
I set: Standard aluminum monument stamped as shown
10" Pine, S 46° W, 8.6 ft., scribed "1/4 S 8BT"
9" Pine, N 17° E, 19.4 ft., scribed "1/4 S 8BT"



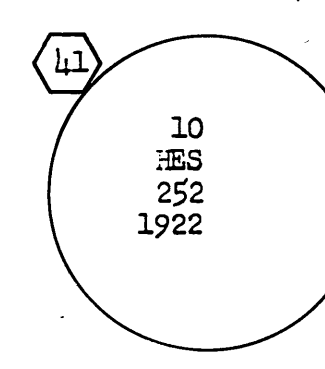
SECTION CORNER S 4, 5, 8, & 2
Found: Stone 18"x10"x10" w/faint markings
24" Fir, S 55° W, 12.0 ft., w/healed face(GLO)
Burned stump, N 30° W, 17.0 ft.(GLO)
26" snag, 9" tall, N 50° E, 59.5 ft., scribing visible(GLO)
I set: Standard aluminum monument stamped as shown
14" Pine, N 46° E, 63.0 ft., scribed
"T11SR34ES8BT"
9" Pine, S 68° E, 48.0 ft., scribed
"T11SR34ES9BT"
22" Pine, N 17° W, 32.5 ft., scribed
"T11SR34ES2BT"



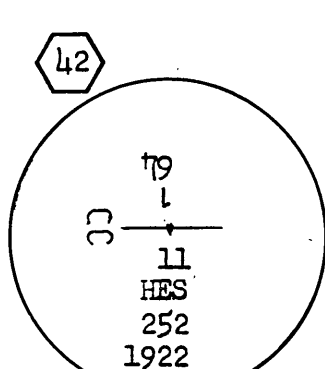
No. 2 CORNER HES 252
Found: 2" I.P. w/USFS Brass Cap, markings faint, as shown
36" Pine stump, S 2° E, 61 ft., scribing visible(1922)
Pine stump, N 60° W, 46 ft.(1917)
I set: Mound of stones around monument
15" Pine, S 73° E, 50.7 ft., scribed
"X2HES252BT"
10" Pine, S 38° W, 88.7 ft., scribed
"X2HES252BT"



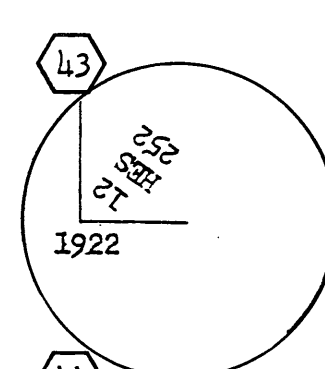
No. 9 CORNER HES 252
Found: 38" Pine, S 55° E, 42.9 ft., scribed
"X9HES252BT"(1922)
36" Fir, S 45° W, 21.1 ft., healed face(1922)
I set: Standard aluminum monument stamped as shown



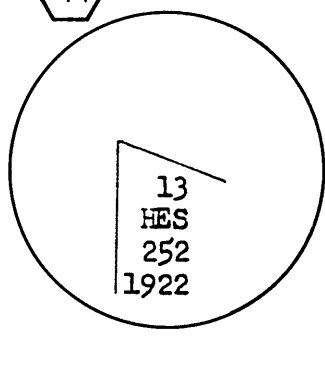
No. 10 CORNER HES 252
Found: 2" I.P. w/USFS Brass Cap marked as shown, lying on the surface of the ground at a fence corner
I set: The original monument
8" Pine, N 25° W, 25.5 ft., scribed
"X10HES252BT"
8" Pine, S 65° E, 23.0 ft., scribed
"X10HES252BT"



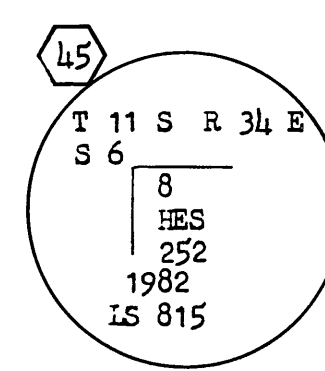
No. 11 CORNER HES 252
Found: 2" I.P. w/USFS Brass cap marked as shown
20" Fir, S 72° W, 44.8 ft., scribing visible(1917)
22" Fir, S 36° E, 35.0 ft., scribing visible(1917)
32" Pine, N 40° E, 23.8 ft., scribing visible(1922)



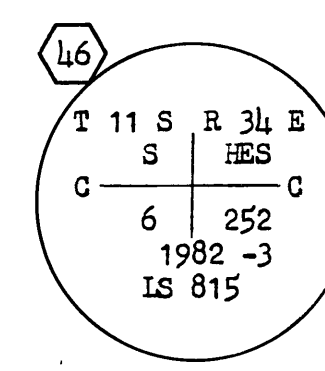
No. 12 CORNER HES 252
Found: 2" I.P. w/USFS Brass cap marked as shown
15" Pine, N 83° W, 23.4 ft., w/healed face(1922)
19" Pine, N 2° W, 19.8 ft., w/healed face(1922)



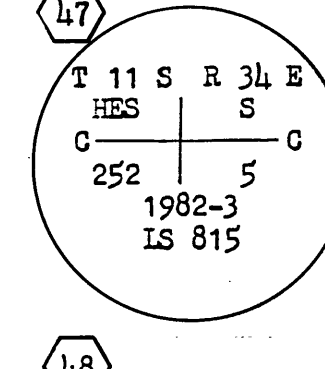
No. 13 CORNER HES 252
Found: 2" I.P. w/USFS Brass cap marked as shown
snag, N 70° W, 33.5 ft., scribed
"X13HES252BT"(1922)
I set: 9" Pine, S 37° W, 24.4 ft., scribed
"X13HES252BT"
8" Fir, West, 17.8 ft., scribed
"X13HES252BT"
Note: A 32" Pine w/N-S Fence wire imbedded is 3.6 ft. N of monument



No. 8 CORNER HES 252
I set: Standard Aluminum monument stamped as shown
30" Pine, S 22° W, 193.0 ft., scribed
"X8HES252BT"
5/8" x 30" I.R., w/plastic cap stamped
"RM IS 815 38.18", N 58° W, 38.18 ft.



E-W & S 6 INTERSECTION W/L HES 252
I set: Standard Aluminum monument stamped as shown
5/8" x 30" I.R., w/plastic cap stamped
"RM IS 815 26.10", S 84° W, 26.10 ft.
5/8" x 30" I.R., w/plastic cap stamped
"RM IS 815 25.06", South, 25.06 ft.



E-W & S 5 INTERSECTION E/L HES 252
I set: Standard Aluminum monument stamped as shown
5/8" x 30" I.R., w/plastic cap stamped
"RM IS 815 51.80", N 87° E, 51.80 ft.