

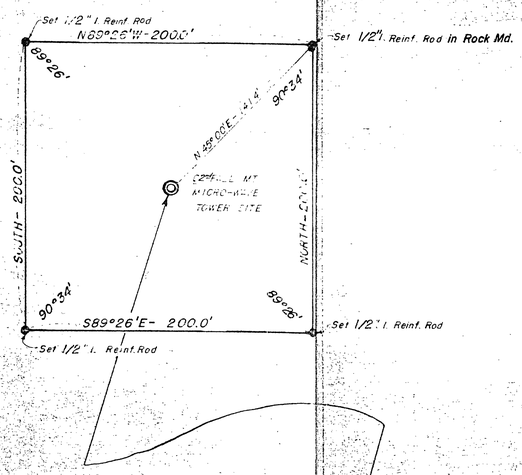

Section 6



SURVEY

SCALE 1" = 50'

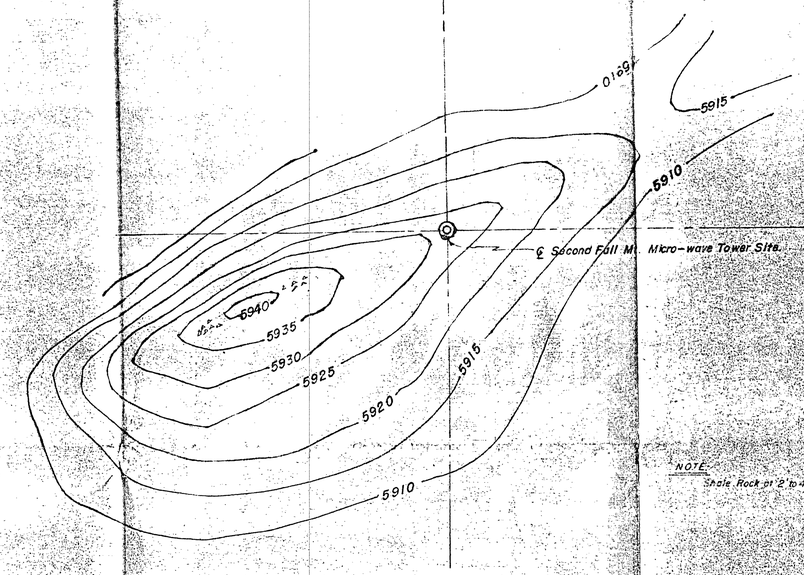

NOTE
Shale Rock at 2' to 4' depth Maximum.

TOPOGRAPHY

SCALE 1" = 50'

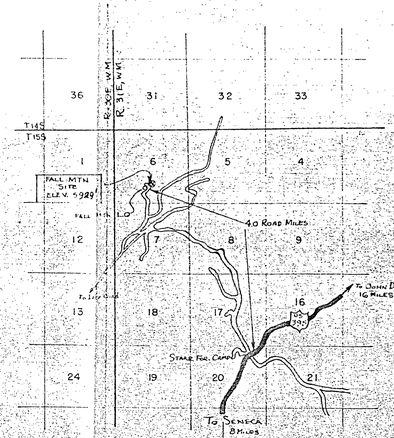

VICINITY MAP

SCALE 1" = 1 Mile

JOHN R. GRAY
REG. PROF. ENGR. 3352
359 N.E. 130th Place, AL 4-7650 Portland 16, Oregon

SURVEY & TOPOGRAPHY
SECOND
FALL MOUNTAIN SITE

GRANT COUNTY, OREGON

Drawn by JRG	AUGUST 29, 1956	SHEET 1 OF 1
Checked by JRG	JOB 56-14	