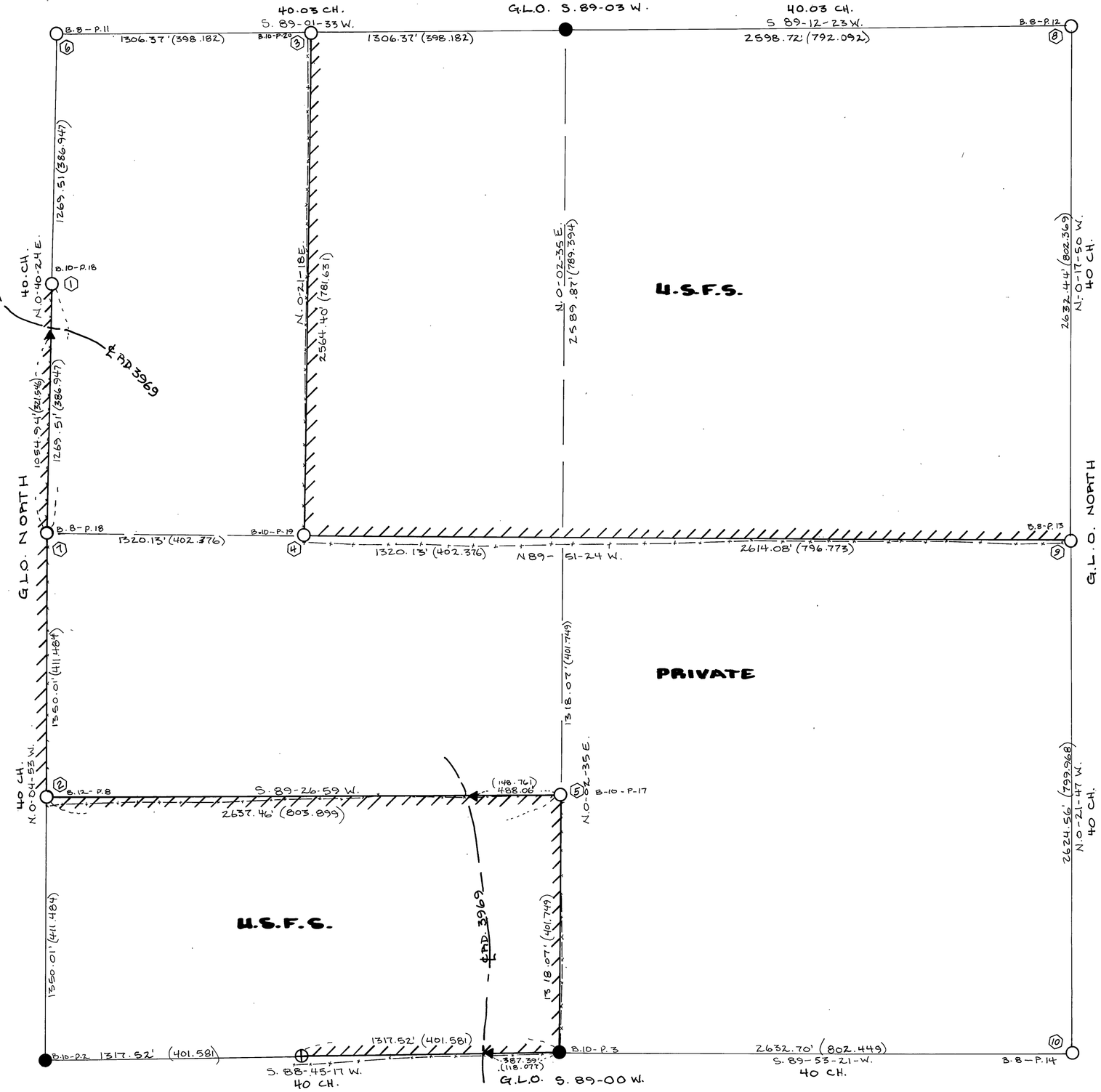

A 8" DOUGLAS FIR BEARS S37°E @ 19.6' SCRIBED N1/16 S14 UPPER BLAZE,

A 9" DOUGLAS FIR BEARS S64°W @ 11.5' SCRIBED N1/16 S15 B.T. UPPER BLAZE

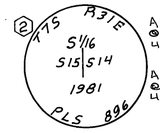

A 7" JUNIPER BEARS S33°E @ 58.8' SCRIBED S1/16 S14 UPPER BLAZE.

A 11" JUNIPER BEAR S84°W @ 63.4' SCRIBED S1/16 S15 UPPER BLAZE.

A 10" JUNIPER BEARS N 1°E @ 124.5' SCRIBED W1/16 S11 UPPER BLAZE.

A 10" JUNIPER BEARS S45°W @ 166.4' SCRIBED W1/16 S14 UPPER BLAZE.

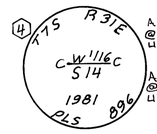

A 6" PINE BEARS N64°E @ 11.3' SCRIBED CW1/16 S14 UPPER BLAZE.

A 10" DOUGLAS FIR BEARS S43½°E @ 20.7' SCRIBED CW1/16 S14 UPPER BLAZE.

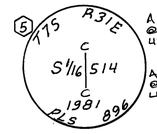

A 30" PINE BEARS S60°E @ 96.3' SCRIBED CS1/16 S14 UPPER BLAZE.

A 28" PINE BEARS S.2½°W @ 58.2' SCRIBED CS1/16 S14 UPPER BLAZE.

6 7 8 9 10 SEE U.S.F.S. FORM A6-7100-57 (9/71)

RECEIVED AND
FILED
FEB 10 1981
OFFICE OF COUNTY SURVEYOR
Robert D. Baggett
Attest: Bonnie Lawrence

BASIS OF BEARINGS - SOLAR OBSERVATIONS
1" = 400'

BAR SCALE

FEET 0 100 200 300 400 800 1200
METERS 0 100 200 300 400
3.280833' EQUALS 1 METER

LEGEND

○ SET 2½" GALVANIZED STEEL PIPE 30" LONG WITH A 2½" BRASS CAP STAMPED AS SKETCHED ABOVE

● FOUND BRASS CAP OF RECORD

⊕ CORNER AND ITS ACCESSORIES DESCRIBED ON THE PLAT OF THE ADJACENT SECTION FILED AS A PORTION OF THIS SURVEY

▼ SET 4"x4"x6' WOOD POST WITH SIGN 54-2 & 54-5

—x—x— FENCE

ALL BEARING TREES MARKED DURING THIS SURVEY HAVE A 6" RED BAND, SIGN 54-4, SIGN 54-4 OR 54-9 AND A LOWER BLAZE SCRIBED BT AND WITH A BRASS DISH STAMPED PLS 896

//////// PROPERTY LINE POSTED WITH STEEL FENCE POSTS AND SIGN 54-2

(219.312) DISTANCE IN METERS (B&P = Book & Page)

SET STEEL GUARD POST WITH SIGN 54-2 & 54-4 OR 54-9 AT CORNERS SET (TWO AT GOVT. PROPERTY CORNERS)

I, LARRY D. BISHOP, A REGISTERED LAND SURVEYOR IN THE STATE OF OREGON HEREBY CERTIFY THAT THIS PLAT AND THE NOTES HEREON ARE A CORRECT REPRESENTATION OF A SURVEY I PERFORMED DURING SEPT.-OCT.-NOV.-DEC. 1980 FOR THE U.S. FOREST SERVICE IN ACCORDANCE WITH THE STATUTES OF THE STATE OF OREGON & THE ARTICLES OF MY CONTRACT.

Larry D. Bishop
LARRY D. BISHOP
REGISTERED LAND SURVEYOR NO. 896

REGISTERED PROFESSIONAL LAND SURVEYOR
Larry D. Bishop
OREGON
JULY 11, 1980
LARRY D. BISHOP
896

HISTORY OF SURVEYS

THE SECTION WAS ORIGINALLY SURVEYED BY DEPUTY FOREST W. CAMPBELL IN JUNE, 1881 UNDER CONTRACT NO. 380

PLAT OF SURVEY
USDA, FOREST SERVICE - REGION 6
UMATILLA NATIONAL FOREST
SMITH CREEK CADASTRAL
CONTRACT NO. 53-04R3-0-01147

BISHOP SURVEYING
PO BOX 729 HOOD RIVER, ORE.
(503) 386-5122
DATE:
PROJECT NO. 80067

LOCATION: SECTION 14, T.7S., R.31E., WM. GRANT COUNTY, ORE.

MAP OF SURVEY NO. 654