




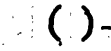

**CADASTRAL SURVEY**  
 LOCATED IN SECTION 13, T11S, R31E, W.M  
 GRANT COUNTY, OREGON

**SURVEYOR'S CERTIFICATE:**

I, EDGAR W. GRAVES, A REGISTERED PROFESSIONAL LAND SURVEYOR IN THE STATE OF OREGON, DO HEREBY CERTIFY THAT THIS DRAWING AND THE NOTES HEREON OR ATTACHED, ARE A CORRECT REPRESENTATION OF A SURVEY MADE UNDER MY DIRECT SUPERVISION DURING JULY & AUGUST 1980 FOR THE U.S. FOREST SERVICE IN ACCORDANCE WITH THE ARTICLES OF CONTRACT NO. 53-04HI-0-7991N WITH GRAVES SURVEYING, INC. BEND, OREGON.

*Edgar W. Graves*  
 EDGAR W. GRAVES, O.L.S. NO. 980      DATE \_\_\_\_\_

**LEGEND:**

-  DENOTES MONUMENT FOUND AS NOTED
-  DENOTES MONUMENT SET AS NOTED
-  DENOTES FOREST SERVICE BOUNDARY POSTED
-  DENOTES DATA OF RECORD
-  DENOTES APPROXIMATE ROAD LOCATION

**NOTES:**

1. ORIGINAL FIELD NOTES FOR THIS CONTRACT ARE ON FILE IN THE OFFICE OF GRAVES SURVEYING, INC., 224 S.E. TAFT, BEND, OREGON.
2. BEARINGS ARE BASED ON SOLAR OBSERVATION
3. EQUIVALENT DISTANCE IN METERS FOR LINES REQUIRED TO BE SURVEYED UNDER THIS CONTRACT ARE OBTAINED USING A CONVERSION OF 3.28083 FEET PER METER.
4. DIAMETER, SPECIES AND BEARING & DISTANCE TO THE TREE'S CENTER IS GIVEN FOR BEARING TREES.
5. G.L.O. DATA FROM OFFICIAL NOTES BY ROBB & GRADON DATED MAY 1981.
6. ABBREVIATIONS USED ON THIS PLAT  
 A.C. — ALUMINUM CAP      P. — BLACK PINE  
 B.C. — BRASS CAP      P.P. — PONDEROSA PINE  
 B.T. — BEARING TREE      ch — GUNTER CHAIN  
 JUN. — JUNIPER      m — METER
7. ALL MONUMENTS FOUND ARE BASED ON RESURVEYS AND PRIVATE SURVEYORS AS NOTED.

**LEGAL DESCRIPTION OF PRIVATE LAND:**  
 NE 1/4 NE 1/4

**RECEIVED AND FILED**

OCT 2 1980

OFFICE OF COUNTY SURVEYOR

*Attest: John D. [Signature]*  
 Attest: [Signature]

REGISTERED  
 PROFESSIONAL  
 LAND SURVEYOR

*Edgar W. Graves*  
 OREGON  
 JULY 14, 1978  
 EDGAR W. GRAVES  
 980

CADASTRAL SURVEY LOCATED IN SECTION 13, T11S, R31E, W.M, GRANT COUNTY, OREGON		
SCALE: 1" = 500'	APPROVED BY:	DRAWN BY EG & NG
DATE: SEPT. 1980		REVISED
<b>GRAVES SURVEYING, INC.</b> 224 S.E. TAFT ST. BEND, OREGON		
MALHEUR NATIONAL FOREST HUCKLEBERRY BOUNDARY CADASTRAL	DRAWING NUMBER: 80 — 754	

*Map of Survey No. 629*

