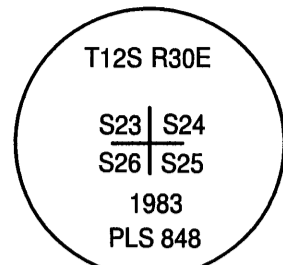


600300 - COR. OF SECS. 23, 24, 25 & 26, T12S, R30E**HISTORY OF ORIGINAL CORNER ESTABLISHED:**

Original corner set by Samuel W. Lackland, under contract number 415, approved March 10, 1882.

Record states:

Set Basalt Stone 16x12x10 ins., 10 ins. in ground for Cor. to Secs. 23, 24, 25, & 26 marked with 2 notches on S. & 1 notch on E. edges.

From which:

A Pine 40 ins. diam. bears N48°W, 48 lks. dist. marked T12S R30E S23 B.T.

A Pine 36 ins. diam. bears N24°E, 165 lks. dist. marked T12S R30E S24 B.T.

A Pine 32 ins. diam. bears S25°W, 68 lks. dist. marked T12S R30E S26 B.T.

A Pine 54 ins. diam. bears S30°E, 123 lks. dist. marked T12S R30E S25 B.T.

Subsequent Monumentation:

Corner reestablished by Douglas M. Ferguson, LS 848, as described by Corner Record filed August 29, 1983, in the office of the Grant County Surveyor.

Record states:

Found a 12x11x7 in. stone set 6" in the ground, 2 grooves on South face. X on top, mound of stone, 3 ft. South.

From which:

A Pine snag 32" dia. bears N48°W, 33 ft. scribing reads T12S R30E S23, chaining notch visible.

A Pine 58" dia. bears S32°E 81.0 ft. scribing visible, chaining notch visible.

A Pine dead & down, rotten, bears N24°E 109 ft., no scribing visible.

Accepted center of stone as corner.

Set a 30"x2" aluminum pipe with a 3½" aluminum cap, stamped as shown in diagram. Set 16" in the ground & raised a mound of stone around pipe. Set original stone North alongside pipe.

From which:

A Pine 12" dia. bears N52°W, 21.3 ft. scribed T12S R30E S23 BT.

A Pine 16" dia. bears N38°E, 19.3 ft. scribed T12S R30E S24 BT.

A Juniper 9" dia. bears S22°E, 11.2 ft. scribed T12S R30E S25 BT.

A Juniper 12" dia. bears S52°W, 39.5 ft. scribed T12S R30E S26 BT.

DESCRIPTION OF CORNER EVIDENCE FOUND:

Found an aluminum pipe, 2½ ins. diam., firmly set, projecting 14 ins. above the ground, in a mound of stone, 3 ft. base to top with aluminum cap mkd. as shown.

From which bearing trees by Ferguson:

A ponderosa pine, 27 ins. diam., alive and healthy, bears N. 38° E., 19.3 ft. dist., with healed blaze.

A deteriorated ponderosa pine stump bears S. 32° E., 81.0 ft. dist., with visible scribe on open blaze.

A juniper, 12 ins. diam., alive and healthy, bears S. 22° E., 11.2 ft. dist., with visible scribe on open blaze.

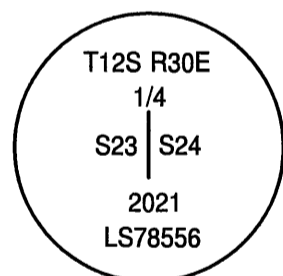
A juniper, 17 ins. diam., alive and healthy, bears S. 52° W., 39.5 ft. dist., with visible scribe on open blaze.

A ponderosa pine, 17 ins. diam., alive and healthy, bears N. 52° W., 21.3 ft. dist., with healed blaze.

A burned ponderosa pine stump bears N. 48° W., 33.0 ft. dist.

DESCRIPTION OF MONUMENT AND ACCESSORIES ESTABLISHED TO PERPETUATE THE LOCATION OF THIS CORNER: (See NOTES on Sheet 1)

Witnesses: Matt Brockamp, LS & Austin Brockamp on 6/17/2021.

600340 - ¼ COR. OF SECS. 23 & 24, T12S, R30E**HISTORY OF ORIGINAL CORNER ESTABLISHED:**

Original corner set by Samuel W. Lackland, under contract number 415, approved March 10, 1882.

Record states:

Set Basalt Stone 16x8x7 ins., 12 ins. in ground for ¼ Secs. Cor. marked with ¼ on W. face. Raised mound of stone 2 ft. high 4 ft. base alongside.

Subsequent Monumentation:

Corner found by F. R. Palmer, Forest Service Survey Tech, as described by Forest Service Corner Card dated 4/21/1981.

Record states:

Lots and lots of stones in area. I find a group that looks like a mound with one stone 12x8x7 that appears to have a ¼ face up on West edge of mound.

The stones I am speaking of are 22 ft. west of a N-S fence with groups of stones at old rock jacks. There is a 37" ponderosa pine blazed N & S faces 160 ft N. of this group of stones with an old black and silver property boundary tag on the East face. I nailed and initialed that tag.

DESCRIPTION OF CORNER EVIDENCE FOUND:

Found basalt stone, 12x8x7, faintly marked 1/4 on West edge of a 4 ft. diam. stone mound. Stone mound lies 22 ft. West of a N-S fence and 160 ft. South of a 30 ins. ponderosa pine snag with blazed North and South faces and an old black and silver property boundary tag on the East face with F. R. Palmer initials dated 4/21/81.

DESCRIPTION OF MONUMENT AND ACCESSORIES ESTABLISHED TO PERPETUATE THE LOCATION OF THIS CORNER: (See NOTES on Sheet 1)

At the position of the found original stone I set a 2 ins. x 30 ins. aluminum pipe, 24 ins. in the ground, with a 3½ ins. aluminum cap, stamped as shown. Deposited original stone alongside and raised a 4 ft. diam. stone mound to top.

New bearing trees:

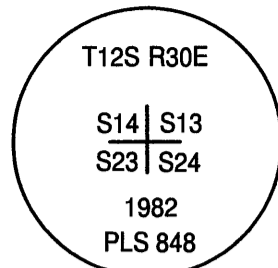
A juniper, 12 ins. diam., bears N. 13° E., 74.8 ft. dist., scribed ¼ S24 BT.

A ponderosa pine, 19 ins. diam., bears S. 75° E., 73.8 ft. dist., scribed ¼ S24 BT.

A juniper, 7 ins. diam., bears S. 12° E., 20.5 ft. dist., scribed X BT on double blaze.

A ponderosa pine, 10 ins. diam, bears N. 72° W., 23.5 ft. dist., scribed ¼ S23 BT.

Witnesses: Matt Brockamp, LS & Austin Brockamp on 6/18/2021.

600400 - COR. OF SECS. 13, 14, 23 & 24, T12S, R30E**HISTORY OF ORIGINAL CORNER ESTABLISHED:**

Original corner set by Samuel W. Lackland, under contract number 415, approved March 10, 1882.

Record states:

Set Basalt Stone 16x10x10 ins., 10 ins. in ground for Cor. to Secs. 13, 14, 23, & 24 marked with 3 notches on S. & 1 notch on E. edges.

From which:

A fir 16 ins. diam. bears S38°E, 19 lks. dist. marked T12S R30E S24 B.T.

No other trees within limits. Raised mound of stone alongside.

Subsequent Monumentation:

Corner recovered in 1961 by P.E. 2891

Record states:

Believe found remains of original BT with very old ax work, much over grown, but no definite scribe in rotting stub.

Stone gone from steep North slope just South of Laycock Creek. Very old USFS boundary signs (black and aluminum colors) converge on this point on very old N/S fence line.

Corner reestablished by Douglas M. Ferguson, LS 848, as described by Corner Record filed August 29, 1983, in the office of the Grant County Surveyor.

Record states:

Found a 16"x10"x10" stone with faint marks visible.

From which:

Found remains of rotten Fir stump, no scribing visible, bears S38°E, 12.5 ft. from stone. Accepted position of stone as section corner.

Set a 2"x30" aluminum pipe with 3½" aluminum cap, stamped as shown in diagram. Set 20" in the ground & placed a mound of stone around pipe. Placed original stone North alongside pipe.

From which:

A Fir 11" dia. bears N38°W, 43.6 ft. scribed T12S R30E S14 BT.

A Fir 12" dia. bears N24°E, 26.5 ft. scribed T12S R30E S13 BT.

A Fir 14" dia. bears S85°E, 19.0 ft. scribed T12S R30E S24 BT.

A Fir 16" dia. bears S73°W, 26.3 ft. scribed T12S R30E S23 BT.

DESCRIPTION OF CORNER EVIDENCE FOUND:

Found an aluminum pipe, 2½ ins. diam., firmly set, projecting 6 ins. above the ground, with stone collar and aluminum cap mkd. as shown.

From which bearing trees by Ferguson:

A fir high stump, 19 ins. diam., bears N. 24° E., 26.5 ft. dist. with healed blaze.

A fir high stump, 19 ins. diam., bears S. 85° E., 19.0 ft. dist., with healed blaze.

A fir, 24 ins. diam., alive and healthy, bears S. 73° W., 26.3 ft. dist., with healed blaze.

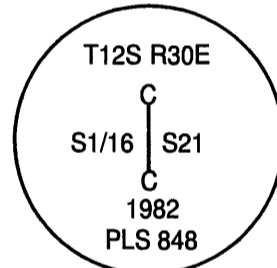
A fir, 17 ins. diam., alive and healthy, bears N. 38° W., 43.6 ft. dist., with healed blaze.

DESCRIPTION OF MONUMENT AND ACCESSORIES ESTABLISHED TO PERPETUATE THE LOCATION OF THIS CORNER: (See NOTES on Sheet 1)**New bearing trees:**

A fir, 21 ins. diam., bears N. 70° E., 4.0 ft. dist., scribed T12S R30E S13 BT.

A fir, 8 ins. diam., bears S. 14° E., 24.7 ft. dist., scribed XBT on double blaze.

Witnesses: Matt Brockamp, LS & Austin Brockamp on 6/17/2021.

340320 - CS1/16 COR. OF SEC. 21, T12S, R30E**HISTORY OF ORIGINAL CORNER ESTABLISHED:**

Corner established by Douglas M. Ferguson, LS 848, as described by Corner Record filed August 29, 1983, in the office of the Grant County Surveyor.

Record states:

Corner not previously established.

Set a 30" x 2" aluminum pipe with a 3½" aluminum cap, stamped as shown in diagram. Set 20" in the ground & placed a ring of stone around pipe.

From which:

A Fir 10" dia. bears N41°W, 11.7 ft. scribed C S1/16 S21 BT.

A Juniper 11" dia. bears S81°E, 27.8 ft. scribed C S1/16 S21 BT.

Subsequent Monumentation:

None

DESCRIPTION OF CORNER EVIDENCE FOUND:

Found an aluminum pipe, 2½ ins. diam., firmly set, projecting 8 ins. above the ground, with aluminum cap mkd. as shown.

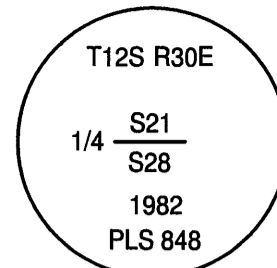
From which bearing trees by Ferguson:

A juniper, 15 ins. diam., alive and healthy, bears S. 81° E., 27.8 ft. dist., with visible scribe on open blaze.

A fir, 24 ins. diam., alive and healthy, bears N. 41° W., 11.70 ft. dist., with healed blaze.

DESCRIPTION OF MONUMENT AND ACCESSORIES ESTABLISHED TO PERPETUATE THE LOCATION OF THIS CORNER: (See NOTES on Sheet 1)

Witnesses: Matt Brockamp, LS & Austin Brockamp on 7/1/2021.

340300 - ¼ COR. OF SECS. 21 & 28, T12S, R30E**HISTORY OF ORIGINAL CORNER ESTABLISHED:**

Original corner set by Samuel W. Lackland, under contract number 415, approved March 10, 1882.

Record states:

Set Basalt Stone 17x12x8 ins., 13 ins. in ground for ¼ Sec. Cor. marked ¼ on N. face. Raised mound of stone alongside.

Subsequent Monumentation:

Corner reestablished by Douglas M. Ferguson, LS 848, as described by Corner Record filed August 29, 1983, in the office of the Grant County Surveyor.

Record states:

No evidence found. Set corner by proportion.

Set a 30"x2" aluminum pipe with a 3½" aluminum cap stamped as shown in diagram. Set 25" in ground.

From which:

A Fir 11 dia. bears S70°W 20.6 ft. scribed ¼ S28 B.T.

A Pine 8" dia. bears N19°W 10.7 ft. scribed ¼ S21 B.T.

DESCRIPTION OF CORNER EVIDENCE FOUND:

Found an aluminum pipe, 2½ ins. diam., firmly set, projecting 4 ins. above the ground, with aluminum cap mkd. as shown.

From which bearing trees by Ferguson:

A fir stump, deteriorated remains, S. 70° W., 20.6 ft. dist.

A ponderosa pine, 12 ins. diam., bears N. 19° W., 10.7 ft. dist., with healed blaze.

DESCRIPTION OF MONUMENT AND ACCESSORIES ESTABLISHED TO PERPETUATE THE LOCATION OF THIS CORNER: (See NOTES on Sheet 1)**New bearing trees:**

A fir, 7 ins. diam., bears N. 50° E., 10.3 ft. dist., scribed X BT.

A fir, 6 ins. diam., bears S. 19° E., 23.8 ft. dist., scribed X BT.

A fir, 7 ins. diam., bears S. 42° W., 8.8 ft. dist., scribed 1/4S28 BT.

Witnesses: Matt Brockamp, LS & Austin Brockamp on 7/1/2021.

**REGISTERED
PROFESSIONAL
LAND SURVEYOR**

Matthew R. Brockamp

OREGON
MAY 20, 2015
MATTHEW R. BROCKAMP
78556

Registration expires 12/31/2021

BROCKAMP LAND SURVEYING, LLC

www.brockamplandsurveying.com

Matt Brockamp, PLS
541-398-0384
matt@brockamplandsurveying.com

P.O. Box 553
Wallowa, OR 97885

Full Service Land Survey Firm