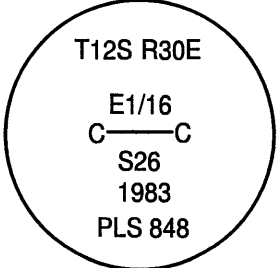


560240 - CE1/16 COR. OF SEC. 26, T12S, R30E



HISTORY OF ORIGINAL CORNER ESTABLISHED:

Corner established by Douglas M. Ferguson, LS 848, as described by Corner Record filed August 29, 1983, in the office of the Grant County Surveyor.
Record states:
Corner not previously established.
Set a 30"x2" aluminum pipe with a 3½" aluminum cap stamped as shown in diagram. Set 26" in ground.
From which:
A Fir 6" dia. bears N68°E, 10.5 ft. scribed CE1/16 S26 BT.
A Fir 5" dia. bears S21°W, 7.5 ft. scribed X BT.

Subsequent Monumentation:
None

DESCRIPTION OF CORNER EVIDENCE FOUND:

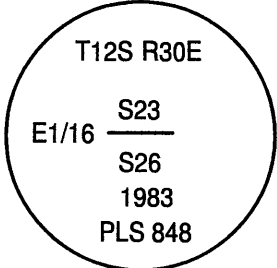
Found an aluminum pipe, 2½ ins. diam., firmly set, projecting 4 ins. above the ground, with aluminum cap mkd. as shown.
From which bearing trees by Ferguson:
A fir, 9 ins. diam., alive and healthy, bears N. 68° E., 10.5 ft. dist., with healed blaze.
A fir, 6 ins. diam., dead and down, bears S. 21° W., 7.5 ft. dist., with healed blaze.

DESCRIPTION MONUMENT AND ACCESSORIES ESTABLISHED TO PERPETUATE THE LOCATION OF THIS CORNER: (See NOTES on Sheet 1)

New bearing tree:
A fir, 21 ins. diam., bears N. 32° W., 30.7 ft. dist., scribed X BT.

Witnesses: Matt Brockamp, LS & Austin Brockamp on 6/18/2021.

560300 - E1/16 COR. OF SECS. 23 & 26, T12S, R30E



HISTORY OF ORIGINAL CORNER ESTABLISHED:

Corner established by Douglas M. Ferguson, LS 848, as described by Corner Record filed August 29, 1983, in the office of the Grant County Surveyor.
Record states:
Corner not previously established.
Set a 30"x2" aluminum pipe with a 3½" aluminum cap stamped as shown in diagram. Set 20" in ground.
From which:
A Juniper 8" dia. bears S50°W, 3.5 ft. scribed E1/16 S26 BT.
A Juniper 5" dia. bears N63°E, 10.9 ft. scribed E1/16 S23 BT.

Subsequent Monumentation:
None

DESCRIPTION OF CORNER EVIDENCE FOUND:

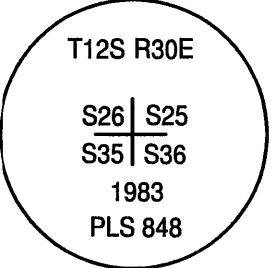
Found an aluminum pipe, 2½ ins. diam., firmly set, projecting 10 ins. above the ground, in a mound of stone, 3 ft. base to top with aluminum cap mkd. as shown.
From which bearing trees by Ferguson:
A juniper, 5 ins. diam., dead and down, bears N. 63° E., 10.9 ft. dist., with visible scribe on open blaze.
A juniper, 9 ins. diam., alive and healthy, bears S. 50° W., 3.5 ft. dist., with visible scribe on open blaze.

DESCRIPTION OF MONUMENT AND ACCESSORIES ESTABLISHED TO PERPETUATE THE LOCATION OF THIS CORNER: (See NOTES on Sheet 1)

New bearing trees:
A fir, 13 ins. diam., bears N. 1° W., 25.3 ft. dist., scribed X BT.

Witnesses: Matt Brockamp, LS & Austin Brockamp on 6/18/2021.

600200 - COR. OF SECS. 25, 26, 35 & 36, T12S, R30E



HISTORY OF ORIGINAL CORNER ESTABLISHED:

Original corner set by Samuel W. Lackland, under contract number 415, approved March 10, 1882.
Record states:
Set Basalt Stone 15x12x7 ins., 10 ins. in ground for Sec. Cor. to Secs. 25, 26, 35, & 36 marked 1 notch on S. and 1 notch on E. edges. Raised mound of stone 2½ ft. high & 5 ft. base alongside.

Subsequent Monumentation:
Corner reestablished by Douglas M. Ferguson, LS 848, as described by Corner Record filed August 29, 1983, in the office of the Grant County Surveyor.
Record states:
Found stone 19"x10"x9" set 6" in ground, 1 groove on S face & 1 groove on E face.
From which:
A dead & down Pine bears S37°W, 27.0 ft. scribed 25 T12S R30E.
Original Notes don't call for any BT's. Tree doesn't look old enough, and scribing doesn't look like Lackland's.
Accepted stone as section corner position.
Set a 30" x 2" aluminum pipe with 3½" aluminum cap, stamped as shown in diagram.
Set 20" in the ground & placed a ring of stone around pipe. Set original stone North.
From which:
A Juniper 8" dia. bears N20°W, 8.6 ft. scribed T12S R30E S26 BT.
A Juniper 8" dia. bears N42°E, 21.8 ft. scribed T12S R30E S25 BT.
A Juniper 8" dia. bears S23°E, 39.8 ft. scribed T12S R30E S36 BT.
A Pine 14" dia. bears S76°W, 22.6 ft. scribed T12S R30E S35 BT.

DESCRIPTION OF CORNER EVIDENCE FOUND:

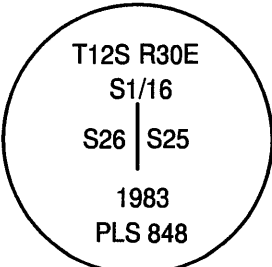
Found an aluminum pipe, 2½ ins. diam., firmly set, projecting 10 ins. above the ground, with stone collar and aluminum cap mkd. as shown.
From which bearing trees by Ferguson:
A juniper, 13 ins. diam., alive and healthy, bears N. 42° E., 21.8 ft. dist., with visible scribe on open blaze.
A ponderosa pine stump, 17 ins. diam., bears S. 62° W. (record S. 76° W.), 22.6 ft. dist., with visible scribe on open blaze.
A juniper, 12 ins. diam., alive and healthy, bears N. 20° W., 8.6 ft. dist., with visible scribe on open blaze.

DESCRIPTION OF MONUMENT AND ACCESSORIES ESTABLISHED TO PERPETUATE THE LOCATION OF THIS CORNER: (See NOTES on Sheet 1)

New bearing trees:
A juniper, 15 ins. diam., bears S. 61° E., 54.8 ft. dist., with X BT.
A fir, 27 ins. diam., bears S. 11° W., 34.6 ft. dist., with X BT.

Witnesses: Matt Brockamp, LS & Austin Brockamp on 6/18/2021.

600220 - S1/16 COR. OF SECS. 25 & 26, T12S, R30E



HISTORY OF ORIGINAL CORNER ESTABLISHED:

Corner established by Douglas M. Ferguson, LS 848, as described by Corner Record filed August 29, 1983, in the office of the Grant County Surveyor.
Record states:
Corner not previously established.
Set a 30"x2" aluminum pipe with a 3½" aluminum cap stamped as shown in diagram. Set 16" in ground & raised a mound of stone & earth around pipe.
From which:
A Pine 7" dia. bears N57°W, 15.0 ft. scribed S1/16 S26 B.T.
A Pine 9" dia. bears N24°E, 40.2 ft. scribed S1/16 S25 B.T.

Subsequent Monumentation:
None

DESCRIPTION OF CORNER EVIDENCE FOUND:


Found an aluminum pipe, 2½ ins. diam., firmly set, projecting 14 ins. above the ground, in a mound of stone, 3 ft. base to top with aluminum cap mkd. as shown.
From which bearing trees by Ferguson:
A ponderosa pine, 9 ins. diam., dead and down, bears N. 24° E., 40.2 ft. dist., with visible scribe on open blaze.
A ponderosa pine stump, 12 ins. diam., bears N. 57° W., 15.0 ft. dist., with visible scribe on open blaze.

DESCRIPTION OF MONUMENT AND ACCESSORIES ESTABLISHED TO PERPETUATE THE LOCATION OF THIS CORNER: (See NOTES on Sheet 1)

New bearing trees:
A ponderosa pine, 10 ins. diam., bears S. 80° E., 28.2 ft. dist., scribed X BT.
A ponderosa pine, 13 ins. diam., bears N. 6° W., 13.9 ft. dist., scribed S1/16S26 BT.

Witnesses: Matt Brockamp, LS & Austin Brockamp on 6/18/2021.

**REGISTERED
PROFESSIONAL
LAND SURVEYOR**


OREGON
MAY 20, 2015
MATTHEW R. BROCKAMP
78556

Registration expires 12/31/2021

BROCKAMP LAND SURVEYING, LLC

www.brockamplandsurveying.com

Matt Brockamp, PLS

541-898-0284

matt@brockamplandsurveying.com

P.O. Box 553

Wallowa, OR 97885

Full Service Land Survey Firm