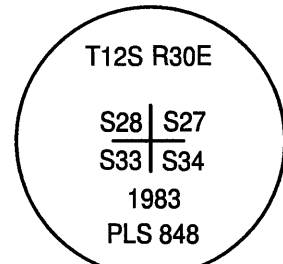


400200 - COR. OF SECS. 27, 28, 33 & 34, T12S, R30E

HISTORY OF ORIGINAL CORNER ESTABLISHED:

Original corner set by Samuel W. Lackland, under contract number 415, approved March 10, 1882.

Record states:

Set Basalt Stone 18x16x12 ins., 14 ins. in ground for Cor. to Secs. 27, 28, 33, & 34 about 800 ft. above Cor. on Township line marked 1 notch on S. & 3 notches on E. edges.

Subsequent Monumentation:

Corner reestablished by Douglas M. Ferguson, LS 848, as described by Corner Record filed August 29, 1983, in the office of the Grant County Surveyor.

Record states:

No evidence found. Area has logging and fencing activity. No original accessories established.

Set a 30" x 2" aluminum pipe with 3½" aluminum cap, stamped as shown in diagram. Set monument 26" in ground. From which:

A Fir 8" dia. bears N20°W, 21.6 ft. scribed T12S R30E S28 BT.

A Pine 7" dia. bears N37°E, 42.7 ft. scribed T12S R30E S27 BT.

A Pine 12" dia. bears S82°E, 21.1 ft. scribed T12S R30E S34 BT.

A Fir 8" dia. bears S45°W, 31.5 ft. scribed T12S R30E S33 BT.

DESCRIPTION OF CORNER EVIDENCE FOUND:

Found an aluminum pipe, 2½ ins. diam., firmly set, projecting 4 ins. above the ground, with aluminum cap mkd. as shown.

From which bearing trees by Ferguson:

A ponderosa pine, 10 ins. diam., alive and healthy bears N. 37° E., 42.7 ft. dist., with healed blaze.

A ponderosa pine, dead and down, bears S. 82° E., 21.1 ft. dist., with visible scribe on open blaze.

A fir snag bears S. 45° W., 31.5 ft. dist. with healed blaze.

A Douglas fir, 14 ins. diam, alive and healthy, bears N. 20° W., 21.6 ft. dist., with healed blaze.

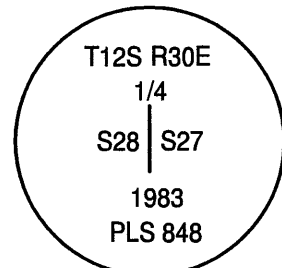
DESCRIPTION OF MONUMENT AND ACCESSORIES ESTABLISHED TO PERPETUATE THE LOCATION OF THIS CORNER: (See NOTES on Sheet 1)

New bearing trees:

A Douglas fir, 19 ins. diam., bears S. 77° E., 25.3 ft dist., scribed T12S R30E S34BT.

A ponderosa pine, 7 ins. diam., bears S 19° W., 31.7 ft. dist., scribed X BT.

Witnesses: Matt Brockamp, LS & Austin Brockamp on 6/30/2021.

400240 - ¼ COR. OF SECS. 27 & 28, T12S, R30E

HISTORY OF ORIGINAL CORNER ESTABLISHED:

Original corner set by Samuel W. Lackland, under contract number 415, approved March 10, 1882.

Record states:

Set Basalt Stone 18x16x12 ins., 12 ins. in ground for ¼ Sec. Cor. marked ¼ on W. face

From which:

A Tamarack 12 ins. diam., bears N86°W, 11 lks. dist. marked ¼ S B.T.

A Tamarack 10 ins. diam., bears S85°E, 27 lks. dist. marked ¼ S B.T.

Subsequent Monumentation:

Corner reestablished by Douglas M. Ferguson, LS 848, as described by Corner Record filed August 29, 1983, in the office of the Grant County Surveyor.

Record states:

No evidence found. Area has been logged approx. 50 yrs. ago. Corner may have been destroyed then. None of original accessories found. Set position by proportion. Position fits call to creek.

Set a 30" x 2" aluminum pipe with 3½" aluminum cap, stamped as shown in diagram. Set monument 25" in ground. From which:

A Tamarack 9" dia. bears N18°W, 17.7 ft. scribed ¼ S28 BT.

A Tamarack 12" dia. bears N32°E, 24.5 ft. scribed ¼ S27 BT.

DESCRIPTION OF CORNER EVIDENCE FOUND:

Found an aluminum pipe, 2½ ins. diam., firmly set, projecting 5 ins. above the ground, with aluminum cap mkd. as shown.

From which bearing trees by Ferguson:

A tamarack, 14 ins. diam., alive and healthy, bears N. 32° E., 24.5 ft. dist., with healed blaze.

A tamarack, deteriorated dead and down, bears N. 18° W., 17.7 ft. dist.

DESCRIPTION OF MONUMENT AND ACCESSORIES ESTABLISHED TO PERPETUATE THE LOCATION OF THIS CORNER: (See NOTES on Sheet 1)

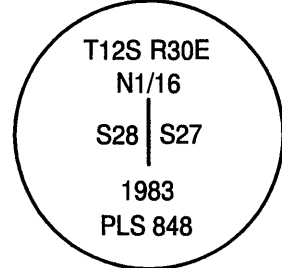
New bearing trees:

A fir, 8 ins. diam., bears S. 61° E., 9.1 ft. dist., scribed 1/4S27 BT.

A fir, 18 ins. diam., bears S. 45° W., 12.7 ft. dist., scribed 1/4S28 BT.

A fir, 6 ins. diam., bears N. 33° W., 12.4 ft. dist., scribed X BT.

Witnesses: Matt Brockamp, LS & Austin Brockamp on 6/30/2021.

400260 - N1/16 COR. OF SECS. 27 & 28, T12S, R30E

HISTORY OF ORIGINAL CORNER ESTABLISHED:

Corner established by Douglas M. Ferguson, LS 848, as described by Corner Record filed August 29, 1983, in the office of the Grant County Surveyor.

Record states:

Corner not previously established.

Set 30" x 2" aluminum pipe with 3½" aluminum cap, stamped as shown in diagram. Set monument 24" in ground.

From which:

A Fir 9" dia. bears S74°W, 3.6 ft. scribed N1/16 S28 BT.

A Fir 12" dia. bears S47°E, 32.9 ft. scribed N1/16 S27 BT.

Subsequent Monumentation:

None

DESCRIPTION OF CORNER EVIDENCE FOUND:

Found an aluminum pipe, 2½ ins. diam., firmly set, projecting 6 ins. above the ground, with aluminum cap mkd. as shown.

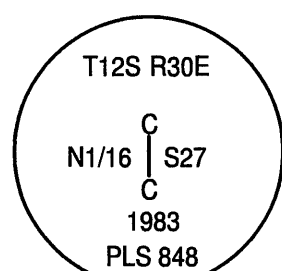
From which bearing trees by Ferguson:

A fir, 22 ins. diam., alive and healthy, bears S. 47° E., 32.9 ft. dist., with healed blaze.

A fir, 18 ins. diam., alive and healthy, bears S. 74° W., 3.6 ft dist., with healed blaze.

DESCRIPTION OF MONUMENT AND ACCESSORIES ESTABLISHED TO PERPETUATE THE LOCATION OF THIS CORNER: (See NOTES on Sheet 1)

Witnesses: Matt Brockamp, LS & Austin Brockamp on 6/30/2021.

440260 - CN1/16 COR. OF SEC. 27, T12S, R30E

HISTORY OF ORIGINAL CORNER ESTABLISHED:

Corner established by Douglas M. Ferguson, LS 848, as described by Corner Record filed August 29, 1983, in the office of the Grant County Surveyor.

Record states:

Corner not previously established.

Set a 30"x2" aluminum pipe with a 3½" aluminum cap stamped as shown in diagram on solid rock & raised a mound of stone to top of pipe.

From which:

A Juniper 16" dia. bears S9½°E, 88.6 ft. scribed CN1/16 S27 BT.

A Juniper 14" dia. bears N82½°E, 93.7 ft. scribed CN1/16 S27 BT.

Subsequent Monumentation:

None

DESCRIPTION OF CORNER EVIDENCE FOUND:

Found an aluminum pipe, 2½ ins. diam., firmly set, projecting 12 ins. above the ground, in a mound of stone, 3 ft. base to top with aluminum cap mkd. as shown.

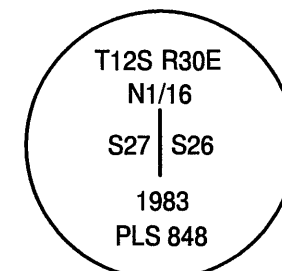
From which bearing trees by Ferguson:

A juniper, 16 ins. diam., alive and healthy, bears N. 82½° E., 93.7 ft. dist., with visible scribe on open blaze.

A juniper, 17 ins. diam., alive and healthy, bears S. 9½° E., 88.6 ft. dist., with visible scribe on open blaze.

DESCRIPTION OF MONUMENT AND ACCESSORIES ESTABLISHED TO PERPETUATE THE LOCATION OF THIS CORNER: (See NOTES on Sheet 1)

Witnesses: Matt Brockamp, LS & Austin Brockamp on 6/30/2021.

500260 - N1/16 COR. OF SECS. 26 & 27, T12S, R30E

HISTORY OF ORIGINAL CORNER ESTABLISHED:

Corner established by Douglas M. Ferguson, LS 848, as described by Corner Record filed August 29, 1983, in the office of the Grant County Surveyor.

Record states:

Corner not previously established.

Set a 30"x2" aluminum pipe with a 3½" aluminum cap, stamped as shown in diagram. Set 25" in ground.

From which:

A Mahogany 8" dia. bears N21°W, 24.2 ft. scribed N1/16 S27 BT.

A Pine 8" dia. bears N5°E, 31.1 ft. scribed N1/16 S26 BT.

Subsequent Monumentation:

None

DESCRIPTION OF CORNER EVIDENCE FOUND:

Found an aluminum pipe, 2½ ins. diam., firmly set, projecting 8 ins. above the ground, with aluminum cap mkd. as shown.

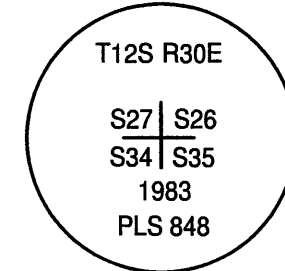
From which bearing trees by Ferguson:

A ponderosa pine, 13 ins. diam., alive and healthy, bears N. 5° E., 31.1 ft. dist., with visible scribe on open blaze.

A mahogany, 11 ins. diam., alive and healthy, bears N. 21° W., 24.2 ft. dist., with visible scribe on open blaze.

DESCRIPTION OF MONUMENT AND ACCESSORIES ESTABLISHED TO PERPETUATE THE LOCATION OF THIS CORNER: (See NOTES on Sheet 1)

Witnesses: Matt Brockamp, LS & Austin Brockamp on 6/19/2021.

500200 - COR. OF SECS. 26, 27, 34 & 35, T12S, R30E

HISTORY OF ORIGINAL CORNER ESTABLISHED:

Original corner set by Samuel W. Lackland, under contract number 415, approved March 10, 1882.

Record states:

Set Basalt Stone 18x12x9 ins., 13 ins. in ground for Cor. to Secs. 26, 27, 34, & 35 marked with 2 notches on E. and 1 notch on S. edges. Raised mound of stone 3 ft. high 5 ft. base alongside.

Subsequent Monumentation:

Corner reestablished by Douglas M. Ferguson, LS 848, as described by Corner Record filed August 29, 1983, in the office of the Grant County Surveyor.

Record states:

Found a small mound of stone look to be about 20 years old. Found an approx. corner position post. No conclusive evidence found, E & S fence corner. 12' S, N-S fence line & N & W fence corner approx. 250' South of search area, fencing in the area has destroyed all evidence. Set corner position by proportion.

Set a 30"x2" aluminum pipe with 3½" aluminum cap, stamped as shown in diagram. Set 12" in ground & raised a mound of stone around pipe.

From which:

A Pine 10" dia. bears N11°W, 36.4 ft. scribed T12S R30E S27 BT.

A Juniper 12" dia. bears N44°E, 58.7 ft. scribed T12S R30E S26 BT.

A Juniper 10" dia. bears S16°E, 20.7 ft. scribed T12S R30E S35 BT.

A Juniper 10" dia. bears S62°W, 34.8 ft. scribed T12S R30E S34 BT.

DESCRIPTION OF CORNER EVIDENCE FOUND:

Found an aluminum pipe, 2½ ins. diam., firmly set, projecting 18 ins. above the ground, in a mound of stone, 3 ft. base to top with aluminum cap mkd. as shown.

From which bearing trees by Ferguson:

A juniper, 15 ins. diam., alive and healthy, bears N. 44° E., 58.7 ft. dist., with visible scribe on open blaze.

A juniper cut stump, 13 ins. diam., bears S. 16° E., 20.7 ft. dist.

A juniper, 14 ins. diam., alive and healthy, bears S. 62° W., 34.8 ft. dist., with visible scribe on open blaze.

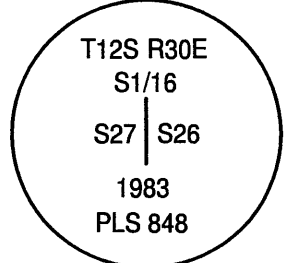
A ponderosa pine, 19 ins. diam., alive and healthy, bears N. 11° W., 36.4 ft. dist., with healed blaze.

DESCRIPTION OF MONUMENT AND ACCESSORIES ESTABLISHED TO PERPETUATE THE LOCATION OF THIS CORNER: (See NOTES on Sheet 1)

New bearing tree:

A juniper, 12 ins. diam., bears S. 26° E., 41.1 ft dist., scribed T12S R30E S35 BT.

Witnesses: Matt Brockamp, LS & Austin Brockamp on 6/19/2021.

500220 - S1/16 COR. OF SECS. 26 & 27, T12S, R30E

HISTORY OF ORIGINAL CORNER ESTABLISHED:

Corner established by Douglas M. Ferguson, LS 848, as described by Corner Record filed August 29, 1983, in the office of the Grant County Surveyor.

Record states:

Corner not previously established.

Set a 30"x2" aluminum pipe with a 3½" aluminum cap, stamped as shown in diagram. Set 24" in the ground.

From which:

A Pine 10" dia. bears S16°W, 12.6 ft. scribed S1/16 S27 BT.

A Pine 9" dia. bears S27°E, 8.2 ft. scribed S1/16 S26 BT.

Subsequent Monumentation:

None

DESCRIPTION OF CORNER EVIDENCE FOUND:

Found an aluminum pipe, 2½ ins. diam., firmly set, projecting 6 ins. above the ground, with aluminum cap mkd. as shown.

From which bearing trees by Ferguson:

A ponderosa pine, 13 ins. diam., alive and healthy, bears S. 27° E., 8.2 ft. dist., with healed blaze.

A ponderosa pine, 15 ins. diam., alive and healthy, bears S. 16° W., 12.6 ft. dist, with healed blaze.

DESCRIPTION OF MONUMENT AND ACCESSORIES ESTABLISHED TO PERPETUATE THE LOCATION OF THIS CORNER: (See NOTES on Sheet 1)

Witnesses: Matt Brockamp, LS & Austin Brockamp on 6/19/2021.

REGISTERED
PROFESSIONAL
LAND SURVEYOR

Matthew R. Brockamp
OREGON
MAY 20, 2015
MATTHEW R. BROCKAMP
78556

Registration expires 12/31/2021

BROCKAMP LAND SURVEYING, LLC

www.brockamplandsurveying.com

Matt Brockamp, PLS
541-398-0384
matt@brockamplandsurveying.com

P.O. Box 553
Wallowa, OR 97885

Full Service Land Survey Firm