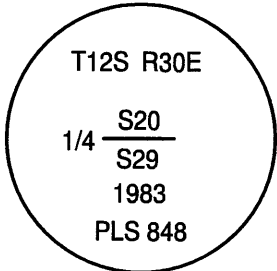


240300 - ¼ COR. OF SECS. 20 & 29, T12S, R30E



HISTORY OF ORIGINAL CORNER ESTABLISHED:

Original corner set by Samuel W. Lackland, under contract number 415, approved March 10, 1882.
Record states:
Set Basalt Stone 15x12x12 ins., 10 ins. in ground for ¼ Sec. Cor. marked ¼ on N. face. Raised mound of stone alongside.

Subsequent Monumentation:
Corner reestablished by Douglas M. Ferguson, LS 848, as described by Corner Record filed August 29, 1983, in the office of the Grant County Surveyor.
Record states:
No evidence found. Corner falls in small steep draw, that shows substantial erosion. Corner has apparently washed down hill. No original accessories established. Position established by proportion.
Set a 30" x 2" aluminum pipe with 3½" aluminum cap, stamped as shown in diagram. Set monument 12" in ground raised mound of stone around pipe.
From which:
A Juniper 10" dia. bears N87½°E 23.2 ft. scribed ¼ S20 BT.
A Juniper 35" dia. bears S34°W 41.5 ft. scribed ¼ S29 BT.

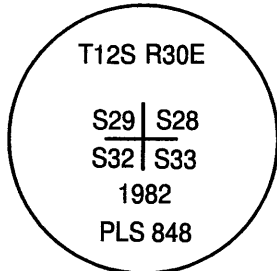
DESCRIPTION OF CORNER EVIDENCE FOUND:

Found an aluminum pipe, 2½ ins. diam., firmly set, projecting 18 ins. above the ground, in a mound of stone, 3 ft. base to top with aluminum cap mkd. as shown.
From which bearing trees by Ferguson:
A juniper, 12 ins. diam., alive and healthy, bears N. 87½° E., 23.2 ft. dist., with visible scribe on open blaze.
A juniper, 40 ins. diam., alive and healthy, bears S. 34° W., 41.5 ft. dist., with visible scribe on open blaze.

DESCRIPTION MONUMENT AND ACCESSORIES ESTABLISHED TO PERPETUATE THE LOCATION OF THIS CORNER: (See NOTES on Sheet 1)

Witnesses: Matt Brockamp, LS & Austin Brockamp on 7/2/2021.

300200 - COR. OF SECS. 28, 29, 32 & 33, T12S, R30E



HISTORY OF ORIGINAL CORNER ESTABLISHED:

Original corner set by Samuel W. Lackland, under contract number 415, approved March 10, 1882.
Record states:
Set Basalt Stone 16x12x6 in., 10 ins. in ground for Cor. to Secs. 28, 29, 32, & 33 marked with 1 notch on S. and 4 notches on E. edges. Raised mound of stone 2½ ft. high and 5 ft. base alongside.

Subsequent Monumentation:
Corner reestablished by Douglas M. Ferguson, LS 848, as described by Corner Record filed August 29, 1983, in the office of the Grant County Surveyor.
Record states:
Found two stone mounds with posts. Neither of which showed any conclusive evidence, set corner by proportions.
Set a 30" x 2" aluminum pipe with a 3½" aluminum cap stamped as shown in diagram. Set 10" in ground & raised a mound of stone & earth around pipe.
From which:
A Juniper 13" dia. bears N88°W, 44.0 ft. scribed T12S R30E S29 B.T.
A Juniper 9" dia. bears N 6°E, 41.0 ft. scribed T12S R30E S28 B.T.
A Juniper 13" dia. bears S 8°E, 73.2 ft. scribed T12S R30E S33 B.T.
A Juniper 14" dia. bears S38°W, 42.0 ft. scribed T12S R30E S32 B.T.

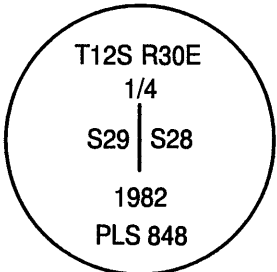
DESCRIPTION OF CORNER EVIDENCE FOUND:

Found an aluminum pipe, 2½ ins. diam., firmly set, projecting 20 ins. above the ground, in a mound of stone, 3 ft. base to top with aluminum cap mkd. as shown.
From which bearing trees by Ferguson:
A juniper, 15 ins. diam., alive and healthy, bears N. 6° E., 41.0 ft. dist., with visible scribe on open blaze.
A juniper, 19 ins. diam., alive and healthy, bears S. 8° E., 73.2 ft. dist., with visible scribe on open blaze.
A juniper, 22 ins. diam., alive and healthy, bears S. 38° W., 42.0 ft. dist., with visible scribe on open blaze.
A juniper, 23 ins. diam., alive and healthy, bears N. 88° W., 44.0 ft. dist., with visible scribe on open blaze.

DESCRIPTION MONUMENT AND ACCESSORIES ESTABLISHED TO PERPETUATE THE LOCATION OF THIS CORNER: (See NOTES on Sheet 1)

Witnesses: Matt Brockamp, LS & Austin Brockamp on 7/1/2021

300240- ¼ COR. OF SECS. 28 & 29, T12S, R30E



HISTORY OF ORIGINAL CORNER ESTABLISHED:

Original corner set by Samuel W. Lackland, under contract number 415, approved March 10, 1882.
Record states:
Set Basalt Stone 16x12x9 ins., 10 ins. in ground for ¼ Sec. Cor. marked ¼ on W. face.
From which:
A Pine 30 ins. diam. bears N28°W 42 lks. dist., marked ¼ S. B.T.
A Pine 8 ins. diam. bears S35°E 37 lks. dist. marked ¼ S. B.T.

Subsequent Monumentation:
Corner perpetuated by P.E. 2891 in 1958.
Record states:
Found original stone 16x12x9, ¼ on West face, original B.T., 30" dia. bears N28°W, 27.7 ft. is now 36" windfall with scribe and bearing was actually N20°W, and distance O.K.
Original 8" Pine N35°E, 24.0 ft, now 10", windfall with scribe and bearing and distance O.K.
I scribed new BT's as follows:
40" Fir S4°W, 9.4 ft. ¼ S29 BT.
9" Fir N18°E, 28.0 ft. ¼ S28 BT.

Corner remonumented by Douglas M. Ferguson, LS 848, as described by Corner Record filed August 29, 1983, in the office of the Grant County Surveyor.
Record states:
Set a 30" x 2" aluminum pipe with a 3½" aluminum cap, stamped as shown in diagram. Set 14" in the ground & raised a mound of stone & earth around pipe.
From which:
Lackland tree bears N. 28° W., 27.7 ft. dist.
Taylor tree bears S.85°W., 15.4 ft. dist.
A Pine 14" dia., bears N55°W, 32.0 ft. scribed ¼ S29 BT.
A Fir 6" dia., bears S44°E, 27.5 ft. scribed ¼ S28 BT.

DESCRIPTION OF CORNER EVIDENCE FOUND:

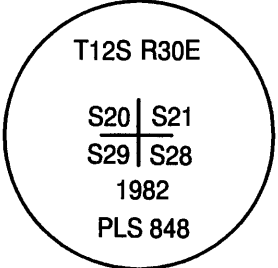
Found an aluminum pipe, 2½ ins. diam., firmly set, projecting 16 ins. above the ground, in a mound of stone, 3 ft. base to top with aluminum cap mkd. as shown.
From which bearing tree by Lackland:
A pine, deteriorated dead and down, bears N. 28° W., 27.7 ft. dist.
and bearing tree by Taylor:
A fir, 35 ins. diam., snag, bears S. 66° W., 16.5 ft. dist. (record S.85°W., 15.4 ft. dist.), with visible scribe open blaze.
and bearing trees by Ferguson:
A fir, 17 ins. diam., alive and healthy, bears S. 44° E., 27.5 ft. dist., with healed blaze.
A ponderosa pine, 18 ins. diam., alive and healthy, bears N. 55° W., 32.0 ft. dist., with healed blaze.

DESCRIPTION MONUMENT AND ACCESSORIES ESTABLISHED TO PERPETUATE THE LOCATION OF THIS CORNER: (See NOTES on Sheet 1)

New bearing trees:
A fir, 11 ins. diam., bears N. 62° E., 48.9 ft. dist., scribed 1/4S28BT.
A fir, 12 ins. diam., bears S. 32° W., 43.5 ft. dist., scribed 1/4S29BT.

Witnesses: Matt Brockamp, LS & Austin Brockamp on 7/1/2021.

300300 - COR. OF SECS. 20, 21, 28 & 29, T12S, R30E



HISTORY OF ORIGINAL CORNER ESTABLISHED:

Original corner set by Samuel W. Lackland, under contract number 415, approved March 10, 1882.
Record states:
Set Basalt Stone 22x16x12 ins., 16 ins. in ground for Cor. to Secs. 20, 21, 28, & 29 marked with 2 notches on S. & 4 notches on E. edges. Raised mound of stone 2½ ft. high 5 ft. base alongside.

Subsequent Monumentation:
Corner reestablished by Douglas M. Ferguson, LS 848, as described by Corner Record filed August 29, 1983, in the office of the Grant County Surveyor.
Record states:
No evidence found; Set corner by proportion.
Set a 30" x 2" aluminum pipe with a 3½" aluminum cap stamped as shown in diagram. Set 14" in ground & raised a mound of stone around pipe.
From which:
A Pine 8" dia. bears N29°E 32.0 ft. scribed T12S R30E S21 B.T.
A Juniper 14" dia. bears N32°W 66.4 ft. scribed T12S R30E S20 B.T.
A Juniper 7" dia. bears S12°E 70.6 ft. scribed T12S R30E S28 B.T.
A Mahogany 4" dia. bears S68°W 54.5 ft. scribed X B.T.

DESCRIPTION OF CORNER EVIDENCE FOUND:

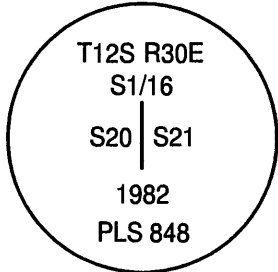
Found an aluminum pipe, 2½ ins. diam., firmly set, projecting 16 ins. above the ground, in a mound of stone, 3 ft. base to top with aluminum cap mkd. as shown.
From which bearing trees by Ferguson:
A ponderosa pine, 18 ins. diam., alive and healthy, bears N. 29° E., 32.0 ft. dist., with healed blaze.
A mahogany, dead and down, bears S. 68° W., 54.5 ft. dist., with visible scribe open blaze.
A juniper, 25 ins. diam., alive and healthy, bears N. 32° W., 66.4 ft. dist., with visible scribe on open blaze.

DESCRIPTION OF MONUMENT AND ACCESSORIES ESTABLISHED TO PERPETUATE THE LOCATION OF THIS CORNER: (See NOTES on Sheet 1)

New bearing trees:
A fir, 19 ins. diam., bears S. 66° E., 58.0 ft. dist., scribed T12S R30E S28 BT.
A rock outcrop bears S. 87° W., 77.0 ft. dist., with 2" XBO chiseled in basalt face.

Witnesses: Matt Brockamp, LS & Austin Brockamp on 7/1/2021.

300320- S1/16 COR. OF SECS. 20 & 21, T12S, R30E



HISTORY OF ORIGINAL CORNER ESTABLISHED:

Corner established by Douglas M. Ferguson, LS 848, as described by Corner Record filed August 29, 1983, in the office of the Grant County Surveyor.
Record states:
Corner not previously established.
Set a 30"x2" aluminum pipe with a 3½" aluminum cap stamped as shown in diagram. Set 26" in ground.
From which:
A Fir 8" dia. bears N7°W, 42.5 ft. scribed S1/16 S20 B.T.
A Fir 9" dia. bears S20°E, 35.6 ft. scribed S1/16 S21 B.T.

Subsequent Monumentation:
None

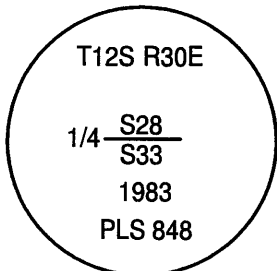
DESCRIPTION OF CORNER EVIDENCE FOUND:

Found an aluminum pipe, 2½ ins. diam., firmly set, projecting 4 ins. above the ground, with aluminum cap mkd. as shown.
From which bearing trees by Ferguson:
A fir, 20 ins. diam., alive and healthy, bears S. 20° E., 35.6 ft. dist., with healed blaze.
A fir, 21 ins. diam., bears N. 7° W., 42.5 ft. dist., with healed blaze.

DESCRIPTION OF MONUMENT AND ACCESSORIES ESTABLISHED TO PERPETUATE THE LOCATION OF THIS CORNER: (See NOTES on Sheet 1)

Witnesses: Matt Brockamp, LS & Austin Brockamp on 7/1/2021.

340200- ¼ COR. OF SECS. 28 & 33, T12S, R30E



HISTORY OF ORIGINAL CORNER ESTABLISHED:

Original corner set by Samuel W. Lackland, under contract number 415, approved March 10, 1882.
Record states:
Set Basalt Stone 16x7x6 ins., 10 ins. in ground for ¼ Sec. Cor. marked ¼ on N. face.
From which:
A Pine 30 ins. diam. bears S78°W, 30 lks dist. marked ¼ S B.T.
A Pine 15 ins. diam. bears S61°E, 29 lns. dist. marked ¼ S B.T.

Subsequent Monumentation:
Corner reestablished by Douglas M. Ferguson, LS 848, as described by Corner Record filed August 29, 1983, in the office of the Grant County Surveyor.
Record states:
Found 14" x 7" x 6" stone with ¼ N-Face set in mound of stone. Found remains of Bearing Trees verifying position of stone. Bearing Trees down & dead.
Set a 30" x 2" aluminum pipe with 3½" aluminum cap, stamped as shown in diagram. Set monument 8" in ground raised mound of stone around pipe. Set original stone North alongside.
From which:
A Mahogany 5" dia. bears N7°E, 14.9 ft. scribed ¼ S28 BT.
A Pine 7" dia. bears S83°E, 17.8 ft. scribed ¼ S33 BT.

DESCRIPTION OF CORNER EVIDENCE FOUND:

Found an aluminum pipe, 2½ ins. diam., firmly set, projecting 22 ins. above the ground, in a mound of stone, 3 ft. base to top with aluminum cap mkd. as shown.
From which bearing trees by Lackland and Ferguson:
A mahogany, 7 ins. diam., alive and healthy bears N. 7° E., 14.9 ft. dist., with visible scribe on open blaze.
A ponderosa pine, 14 ins. diam., bears S. 83° E., 17.8 ft. dist., with healed blaze.
A ponderosa pine, deteriorated dead and down, bears S. 61° E., 19.1 ft. dist.
A ponderosa pine stump, deteriorated dead and down, bears S. 78° W., 19.8 ft. dist.

DESCRIPTION OF MONUMENT AND ACCESSORIES ESTABLISHED TO PERPETUATE THE LOCATION OF THIS CORNER: (See NOTES on Sheet 1)

Witnesses: Matt Brockamp, LS & Austin Brockamp on 6/30/2021.

