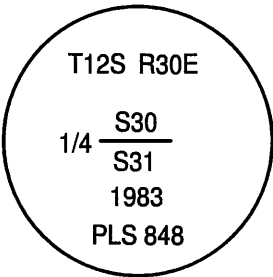


**140200 - ¼ COR. OF SECS. 30 & 31, T12S, R30E**



**HISTORY OF ORIGINAL CORNER ESTABLISHED:**

Original corner set by Samuel W. Lackland, under contract number 415, approved March 10, 1882.  
Record states:  
Set Basalt Stone 20x14x9 ins., 15 ins. in ground for ¼ Sec. Cor. marked ¼ on N. face. Raised mound of stone 2 ft. high 4 ft. base alongside.

Subsequent Monumentation:  
Corner reestablished by Douglas M. Ferguson, LS 848, as described by Corner Record filed August 29, 1983, in the office of the Grant County Surveyor.  
Record states  
No evidence found. It appears this corner should be here, unless purposely destroyed. No original accessories established set corner by proportion.  
Set a 30" x 2" aluminum pipe with 3½" aluminum cap, stamped as shown in diagram. Set monument 10" in ground, raised mound of stone 18" high 30" dia. around pipe.  
From which:  
A Pine 10" dia. bears S32°W, 22.4 ft. scribe ¼ S31 BT.  
A Juniper 9" dia. bears N9°E, 44.5 ft. scribed ¼ S30 BT.

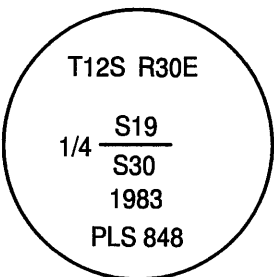
**DESCRIPTION OF CORNER EVIDENCE FOUND:**

Found an aluminum pipe, 2½ ins. diam., firmly set, projecting 20 ins. above the ground, in a mound of stone, 3 ft. base to top with aluminum cap mkd. as shown.  
From which bearing trees by Ferguson:  
A juniper, 12 ins. diam., alive and healthy, bears N. 9° E., 44.5 ft. dist., with visible scribe on open blaze.  
A ponderosa pine, 15 ins. diam., alive and healthy, bears S. 32° W., 22.4 ft. dist., with healed blaze.

**DESCRIPTION OF MONUMENT AND ACCESSORIES ESTABLISHED TO PERPETUATE THE LOCATION OF THIS CORNER:** (See NOTES on Sheet 1)

Witnesses: Matt Brockamp, LS & Austin Brockamp on 7/6/2021.

**140300 - ¼ COR. OF SECS. 19 & 30, T12S, R30E**



**HISTORY OF ORIGINAL CORNER ESTABLISHED:**

Original corner set by Samuel W. Lackland, under contract number 415, approved March 10, 1882.  
Record states:  
Set Basalt stone 18x9x9 ins., 12 ins., in ground for ¼ Sec. Cor. marked ¼ on N. face. Raised mound of stone.

Subsequent Monumentation:  
Corner reestablished by Douglas M. Ferguson, LS 848, as described by Corner Record filed August 29, 1983, in the office of the Grant County Surveyor.  
Record states:  
No evidence found. Logging in area has destroyed all traces. No original accessories established set position by proportion.  
Set a 30" x 2" aluminum pipe with 3½" aluminum cap, stamped as shown in diagram. Set monument 27" in ground.  
From which:  
A Pine 16" dia. bears N72°W, 6.0 ft. scribed ¼ S19 BT.  
A Pine 14" dia. bears S48°W, 25.6 ft. scribed ¼ S30 BT.

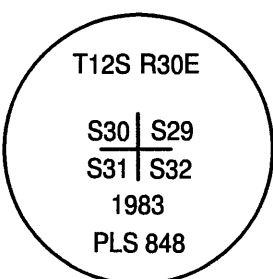
**DESCRIPTION OF CORNER EVIDENCE FOUND:**

Found an aluminum pipe, 2½ ins. diam., firmly set, projecting 3 ins. above the ground, with aluminum cap mkd. as shown.  
From which bearing trees by Ferguson:  
A ponderosa pine, 22 ins. diam., alive and healthy, bears S. 48° W., 25.6 ft. dist., with healed blaze.  
A ponderosa pine, 25 ins. diam., alive and healthy, bears N. 42° W. (record N. 72° W.), 6.0 ft. dist., with healed blaze.

**DESCRIPTION OF MONUMENT AND ACCESSORIES ESTABLISHED TO PERPETUATE THE LOCATION OF THIS CORNER:** (See NOTES on Sheet 1)

Witnesses: Matt Brockamp, LS & Austin Brockamp on 7/7/2021.

**200200 - COR. OF SECS. 29, 30, 31 & 32, T12S, R30E**



**HISTORY OF ORIGINAL CORNER ESTABLISHED:**

Original corner set by Samuel W. Lackland, under contract number 415, approved March 10, 1882.  
Record states:  
Set Basalt Stone 16x9x7 ins., 10 ins., in ground for Cor. to Secs. 29, 30, 31, & 32 marked with 1 notch on S and 5 notches on E. edges. Raised mound of stone 2½ ft. high and 5 ft. base alongside.

Subsequent Monumentation:  
Corner reestablished by Douglas M. Ferguson, LS 848, as described by Corner Record filed August 29, 1983, in the office of the Grant County Surveyor.  
Record states:  
Found stone mound & post. E-W fence 100' North. No conclusive evidence. Believe original corner was destroyed by fencing activity. No original accessories established set corner by proportion.  
Set a 30" x 2" aluminum pipe with 3½" aluminum cap, stamped as shown in diagram. Set monument 6" in ground raised mound of stone 2 ft. high, 3 ft. dia. around pipe.  
From which:  
A Juniper 13" dia. bears N73°W, 33.4 ft. scribed T12S R30E S30 BT.  
A Juniper 22" dia. bears N71°E, 91.3 ft. scribed T12S R30E S29 BT.  
A Juniper 15" dia. bears S48°E, 71.3 ft. scribed T12S R30E S32 BT.  
A Juniper 13" dia. bears S68°W, 75.0 ft. scribed T12S R30E S31 BT.

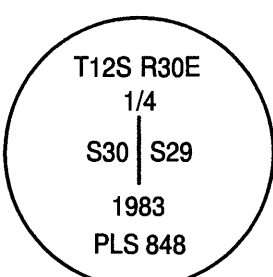
**DESCRIPTION OF CORNER EVIDENCE FOUND:**

Found an aluminum pipe, 2½ ins. diam., firmly set, projecting 22 ins. above the ground, in a mound of stone, 3 ft. base to top with aluminum cap mkd. as shown.  
From which bearing trees by Ferguson:  
A juniper, 23 ins. diam., alive and healthy, bears N. 71° E., 91.3 ft. dist., with visible scribe on open blaze.  
A juniper, 18 ins. diam., alive and healthy, bears S. 48° E., 71.3 ft. dist., with visible scribe on open blaze.  
A juniper, 18 ins. diam., alive and healthy, bears S. 68° W., 75.0 ft. dist., with visible scribe on open blaze.  
A juniper, 17 ins. diam., alive and healthy, bears N. 73° W., 33.4 ft. dist., with visible scribe on open blaze.

**DESCRIPTION OF MONUMENT AND ACCESSORIES ESTABLISHED TO PERPETUATE THE LOCATION OF THIS CORNER:** (See NOTES on Sheet 1)

Witnesses: Matt Brockamp, LS & Austin Brockamp ON 7/6/2021.

**200240 - ¼ COR. OF SECS. 29 & 30, T12S, R30E**



**HISTORY OF ORIGINAL CORNER ESTABLISHED:**

Original corner set by Samuel W. Lackland, under contract number 415, approved March 10, 1882.  
Record states:  
Set Basalt Stone 16x12x8 ins., 10 ins. in ground for ¼ Sec. Cor. marked ¼ on W. face. Raised mound of stone alongside

Subsequent Monumentation:  
Corner reestablished by Douglas M. Ferguson, LS 848, as described by Corner Record filed August 29, 1983, in the office of the Grant County Surveyor.  
Record states:  
No evidence found. Corner falls along skid trail in logged off area. No original accessories established set position by proportion.  
Set a 30" x 2" aluminum pipe with 3½" aluminum cap, stamped as shown in diagram. Set monument 20" in ground, placed ring of stone around pipe.  
From which:  
A Pine 6" dia. bears N13°W, 15.5 ft. scribed ¼ S30 BT.  
A Fir 7" dia. bears S17°E, 15.7 ft. scribed ¼ S29 BT.

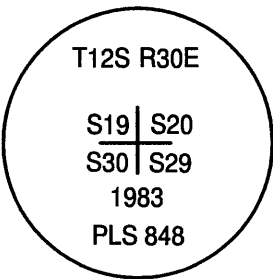
**DESCRIPTION OF CORNER EVIDENCE FOUND:**

Found an aluminum pipe, 2½ ins. diam., firmly set, projecting 10 ins. above the ground, in a mound of stone, 3 ft. base to top with aluminum cap mkd. as shown.  
From which bearing trees by Ferguson:  
A fir, 13 ins. diam., alive and healthy, bears S. 17° E., 15.7 ft. dist., with healed blaze.  
A ponderosa pine, 13 ins. diam., alive and healthy, bears N. 13° W., 15.5 ft. dist., with healed blaze.

**DESCRIPTION OF MONUMENT AND ACCESSORIES ESTABLISHED TO PERPETUATE THE LOCATION OF THIS CORNER:** (See NOTES on Sheet 1)

Witnesses: Matt Brockamp, LS & Austin Brockamp on 7/6/2021.

**200300 - COR. OF SECS. 19, 20, 29 & 30, T12S, R30E**



**HISTORY OF ORIGINAL CORNER ESTABLISHED:**

Original corner set by Samuel W. Lackland, under contract number 415, approved March 10, 1882.  
Record states:  
Set Basalt Stone 20x14x12 ins. 13 ins. in ground for Cor. to Secs. 19, 20, 29, & 30 marked with 2 notches on S. & 5 notches on E. edges. Raised mound of stone 2½ ft. high 5 ft. base alongside.

Subsequent Monumentation:  
Corner reestablished by Douglas M. Ferguson, LS 848, as described by Corner Record filed August 29, 1983, in the office of the Grant County Surveyor.  
Record states:  
No evidence found. There has been no activity in area. Searched area thoroughly. No original accessories established position reluctantly set by proportion.  
Set 30" x 2" aluminum pipe with 3½" aluminum cap, stamped as shown in diagram. Set monument 18" in ground, raised mound of stone & earth around pipe.  
From which:  
A Pine 13" dia. bears N48°W, 2.5 ft. scribed T12S R30E S19 BT.  
A Pine 12" dia. bears N48°E, 16.6 ft. scribed T12S R30E S20 BT.  
A Pine 9" dia. bears S72°E, 5.4 ft. scribed T12S R30E S29 BT.  
A Pine 8" dia. bears S28°W, 34.3 ft. scribed T12S R30E S30 BT.

**DESCRIPTION OF CORNER EVIDENCE FOUND:**

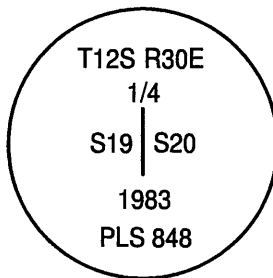
Found an aluminum pipe, 2½ ins. diam., firmly set, projecting 8 ins. above the ground, in a mound of stone, 3 ft. base to top with aluminum cap mkd. as shown.  
From which bearing trees by Ferguson:  
A ponderosa pine, 16 ins. diam., alive and healthy, bears N. 48° E., 16.6 ft. dist., with healed blaze.  
A ponderosa pine, 10 ins. diam., alive and healthy, bears S. 72° E., 5.4 ft. dist., with healed blaze.  
A ponderosa pine, 15 ins. diam., alive and healthy, bears S. 28° W., 34.3 ft. dist., with healed blaze.  
A ponderosa pine, 16 ins. diam., alive and healthy, bears N. 48° W., 2.5 ft. dist., with healed blaze.

A 3 strand barbwire fence corners N. and W. on the N. W. bearing tree.

**DESCRIPTION OF MONUMENT AND ACCESSORIES ESTABLISHED TO PERPETUATE THE LOCATION OF THIS CORNER:** (See NOTES on Sheet 1)

Witnesses: Matt Brockamp, LS & Austin Brockamp on 7/2/2021.

**200340 - ¼ COR. OF SECS. 19 & 20, T12S, R30E**



**HISTORY OF ORIGINAL CORNER ESTABLISHED:**

Original corner set by Samuel W. Lackland, under contract number 415, approved March 10, 1882.  
Record states:  
Set Basalt Stone 14x12x6 ins., 9 ins. in ground for ¼ Sec. Cor. marked ¼ on W. face. Raised mound of stone 2½ ft. high 4½ ft. base alongside.

Subsequent Monumentation:  
Corner reestablished by Douglas M. Ferguson, LS 848, as described by Corner Record filed August 29, 1983, in the office of the Grant County Surveyor.  
Record states:  
No evidence found. Corner falls on steep rocky South slope. No original accessories established, set position by proportion.  
Set a 30" x 2" aluminum pipe with 3½" aluminum cap, stamped as shown in diagram. Set monument 12" in ground & raised mound of stone 16" high 40" in dia. around pipe.  
From which:  
A Pine 14" dia. bears S82°W, 32.1 ft. scribe ¼ S19 BT.  
A Juniper 15" dia. bears N84°E, 39.8 ft. scribed ¼ S20 BT.

**DESCRIPTION OF CORNER EVIDENCE FOUND:**

Found an aluminum pipe, 2½ ins. diam., firmly set, projecting 18 ins. above the ground, in a mound of stone, 3 ft. base to top with aluminum cap mkd. as shown.  
From which bearing trees by Ferguson:  
A juniper, 18 ins. diam., alive and healthy, bears N. 84° E., 39.8 ft. dist., with visible scribe on open blaze.  
A ponderosa pine, 21 ins. diam., alive and healthy, bears S. 82° W., 32.1 ft. dist., visible scribe on open blaze.

**DESCRIPTION OF MONUMENT AND ACCESSORIES ESTABLISHED TO PERPETUATE THE LOCATION OF THIS CORNER:** (See NOTES on Sheet 1)

Witnesses: Matt Brockamp, LS & Austin Brockamp on 7/2/2021.

**REGISTERED  
PROFESSIONAL  
LAND SURVEYOR**

**OREGON**  
MAY 20, 2015  
**MATTHEW R. BROCKAMP**  
78556  
Registration expires 12/31/2021

**BROCKAMP LAND SURVEYING, LLC**

www.brockamplandsurveying.com

Matt Brockamp, PLS  
541-398-0384  
matt@brockamplandsurveying.com

PO Box 553  
Wallowa, OR 97885

*Full Service Land Survey Firm*