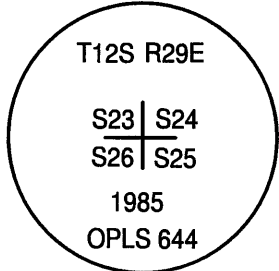


29-600300 - COR. OF SECS. 23, 24, 25 & 26, T12S, R29E



HISTORY OF ORIGINAL CORNER ESTABLISHED:

Original corner set by William., R. Gradon, under contract number 497, approved September 29, 1884.
Record states:
Set a basalt stone 12x8x6 ins., 8 ins. in the ground for cor. to Secs 23, 24, 25, & 26, marked with 2 notches on the S. and 1 notch on the E. edges, and raised a mound of stone alongside.

Subsequent Monumentation:
Corner remonumented by Duane I. Griffith, LS 644, as described by Corner Record filed July 15, 1985, in the office of the Grant County Surveyor.

Record states:
Found marked stone 12x9x6 in small mound of stone
See map of survey RS 878 dated July, 1985
In place of stone, I set a 2 ½ inch x 30 inch aluminum pipe with aluminum cap marked as shown, 26 inches in the ground, from which:
New BTs
A 12 inch diameter Juniper bears N74°E 15.3 feet marked T12S R29E S24 BT
A 9 inch diameter P. Pine bears S1°E 2.7 feet marked T12S R29E S25 BT
A 13 inch diameter Juniper bears S62°W 28.2 feet marked T12S R29E S26 BT
A 12 inch diameter P. Pine bears N57°W 21.0 feet marked T12S R29E S23 BT
Buried the original stone North and alongside of monument
Raised mound of stone around monument
Set steel fenceposts approximately 5 feet East with 54-2 sign and approximately 5 feet North with 54-2 and 54-4 sign

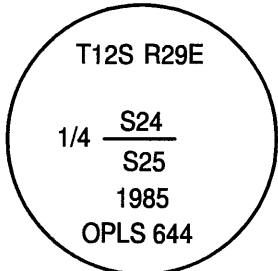
DESCRIPTION OF CORNER EVIDENCE FOUND:

Found an aluminum pipe, 2½ ins. diam., firmly set, projecting 4 ins. above the ground, with aluminum cap, mkd. as shown.
From which bearing trees by Griffith:
A juniper, 16 ins. diam., alive and healthy, bears N. 74° E., 15.3 ft. dist., with visible scribe on open blaze.
A ponderosa pine, 13 ins. diam., alive and healthy, bears S. 1° E., 2.7 ft. dist., with healed blaze.
A juniper, 15 ins. diam., alive and healthy, bears S. 62°W., 28.2 ft. dist., with visible scribe on open blaze.
A ponderosa pine, 14 ins. diam., alive and healthy, bears N. 57°W., 21.0 ft. dist., with healed blaze.

DESCRIPTION OF MONUMENT AND ACCESSORIES ESTABLISHED TO PERPETUATE THE LOCATION OF THIS CORNER: (See NOTES on Sheet 1)

Witnesses: Matt Brockamp, LS & Austin Brockamp on 7/8/21.

640300 - ¼ COR. OF SECS. 24 & 25, T12S, R29E



HISTORY OF ORIGINAL CORNER ESTABLISHED:

Original corner set by William., R. Gradon, under contract number 497, approved September 29, 1884.
Record states:
Set a basalt stone 14x9x6 ins. 9 ins. in the ground for ¼ sec. cor. marked ¼ on N. face and raised a mound of stone alongside.

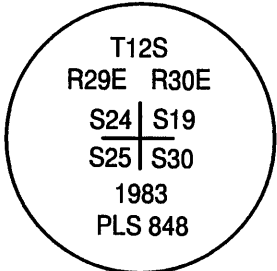
Subsequent Monumentation:
Corner reestablished by Duane I. Griffith, LS 644, as described by Corner Record filed July 15, 1985, in the office of the Grant County Surveyor.
Record states:
See map of survey RS 878 dated July, 1985
At proportionate distance, I set a 2 ½ inch x 30 inch aluminum pipe with aluminum cap marked as shown, 26 inches in the ground from which:
New BTs
A 15 inch diameter P. Pine bears N88°E 33.2 feet marked ¼ S24 BT on single blaze
A 8 inch diameter Red Fir bears S26°E 30.2 feet marked ¼ S25 BT on single blaze
Raised mound of stone around monument
Set steel fenceposts approximately 5 feet West with 54-2 sign and approximately 5 feet East with 54-2 and 54-4 signs

DESCRIPTION OF CORNER EVIDENCE FOUND:
Found an aluminum pipe, 2½ ins. diam., firmly set, projecting 4 ins. above the ground, with aluminum cap mkd. as shown.
From which bearing trees by Griffith:
A ponderosa pine, 20 ins. diam., alive and healthy, bears N. 88° E., 33.2 ft. dist., with healed blaze.
A fir, 12 ins. diam., alive and healthy, bears S. 26° E., 30.2 ft. dist., with healed blaze.

DESCRIPTION OF MONUMENT AND ACCESSORIES ESTABLISHED TO PERPETUATE THE LOCATION OF THIS CORNER: (See NOTES on Sheet 1)

Witnesses: Matt Brockamp, LS & Austin Brockamp on 7/8/2021.

100300 - COR. OF SECS. 19, 24, 25 & 30, T12S, R29 & 30E



HISTORY OF ORIGINAL CORNER ESTABLISHED:

Original corner set by Samuel W. Lackland, under contract number 415, approved March 10, 1882.
Record states:
Set Basalt Stone 16x10x8 ins., 12 ins. in ground for Cor. to Secs. 19, 30, 24, & 25 marked with 2 notches on S. & 4 notches on N. edges
From which:
A Pine 16 ins. diam. bears N20°W 50 lks. dist., marked T12S R29E S24 B.T.
A Pine 12 ins. diam. bears S34°E 30 lks. dist. marked T12S R30E S30 B.T.
A Pine 12 ins. diam. bears S72°W 80 lks. dist., marked T12S R29E S25 B.T.
A Fir 20 ins. diam. bears N81°E 69 lks. dist. marked T12S R30 E S19 B.T.

Subsequent Monumentation:
Corner perpetuated by H. E. Taylor in 1958, per his notes.
On West boundary T12S R30E W.M. found original stone.
(Orig. 16" Pine N20°W 33 ft.) now windfall with scribe.
(Orig. 12" Pine S36°E 19.8 ft. Now 16") Good condition.
(Orig. 12" Pine S72°W 52.8 ft. Now 24") OK with tag.
(Orig. 20" Fir N81°E 45.5 ft. Now 20") rotted windfall with scribe.
I scribed new BT's as follows:
10" Fir N12°W 45.0 ft. "S24 BT"
8" Fir N5°E 31.4 ft. "S19 BT"

Corner reestablished by Douglas M. Ferguson, LS 848, as described by Corner Record filed August 29, 1983, in the office of the Grant County Surveyor.

Record states:
Found stone 16x8x6 set in mound. 2 notches on S-Face & 4 notched on N- Face are visible.
From which:
A Pine 18" dia. Bears S57°W 54.6 ft. scribing visible.
A down Pine 12" dia. Bears S45°E 18.7 ft. scribing visible.
Bearing Trees don't fit original calls.
However stone is in original position. Accepted stone as corner position.
Set a 30" x 2" aluminum pipe with 3½" aluminum cap, stamped as shown in diagram. Set monument 25" in ground.
Placed a ring of stone around pile. Set original stone North alongside.
From which:
A Fir taken by Taylor 12" dia. bears N15°W 45.0 ft. I scribed T12S R29E S24 BT.
A Fir taken by Taylor 13" dia. bears N5°E 31.4 ft. I scribed T12 R30E S19 BT.
A Fir 5" dia. bears S20°E 5.7 ft. scribed S 30 BT.
A Fir 10" dia. bears S70°W 21.7 ft. scribed T12S R29E S25 BT.

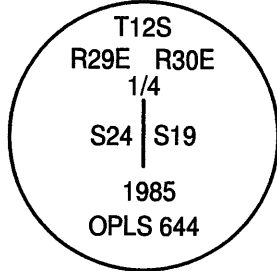
DESCRIPTION OF CORNER EVIDENCE FOUND:

Found an aluminum pipe, 2½ ins. diam., firmly set, projecting 8 ins. above the ground, in a mound of stone, 3 ft. base to top with aluminum cap mkd. as shown.
From which bearing trees by Lackland:
A ponderosa pine, deteriorated dead and down, bears S. 45° E., 18.7 ft. dist., with visible scribe on open blaze.
A stump hole, bears S. 57°W., 54.6 ft. dist.
and bearing trees by Taylor:
A fir, 17 ins. diam., alive and healthy, bears N. 5° E., 31.4 ft. dist., with healed blaze.
A fir, 18 ins. diam., alive and healthy, bears N. 15°W., 45.0 ft. dist., with healed blaze.
and bearing trees by Ferguson:
A fir, 9 ins. diam., alive and healthy, bears S. 20° E., 5.7 ft. dist., with healed blaze.
A fir, 14 ins. diam., alive and healthy, bears S. 70°W., 21.7 ft. dist., with healed blaze.

DESCRIPTION OF MONUMENT AND ACCESSORIES ESTABLISHED TO PERPETUATE THE LOCATION OF THIS CORNER: (See NOTES on Sheet 1)

Witnesses: Matt Brockamp, LS & Austin Brockamp on 7/7/2021.

100340 - ¼ COR. OF SECS. 19 & 24, T12S, R29 &30E



HISTORY OF ORIGINAL CORNER ESTABLISHED:

Original corner set by Samuel W. Lackland, under contract number 415, approved March 10, 1882.
Record states:
Set basalt stone 16x7x6 ins., 10 ins., in ground for ¼ Sec. Cor. marked ¼ on W. face
From which:
A Pine 20 ins., diam., bears S55°E 19 lks, dist., marked ¼ S. B.T.
A Pine 14 ins., diam., bears S68°W., 50 lks. dist. marked ¼ S. B.T.

Subsequent Monumentation:
Corner recovered by Duane I. Griffith, LS 644, as described by Corner Record filed July 15, 1985, in the office of the Grant County Surveyor.
Record states:
Found stone of call size in a mound of stone with very faint marks. Found the Southeast BT, a 32 inch diameter P. Pine S45°E 12.5 feet. I opened and found scribes. I find no sign of the Southwest BT.
In place of stone, I set a 2½ inch x 30 inch aluminum pipe with aluminum cap marked as shown, 26 inches in the ground, from which;
New BTs
A 14 inch diameter Red Fir bears N89°E 43.6 feet marked ¼ S19 BT
A 15 inch diameter Red Fir bears S57°W 17.3 feet marked ¼ S24 BT
Buried the original stone South and alongside of the monument. Raised mound of stone around monument. Set steel fenceposts approximately 5 feet South with 54-2 sign and approximately 5 feet East with 54-2 and 54-4 signs.

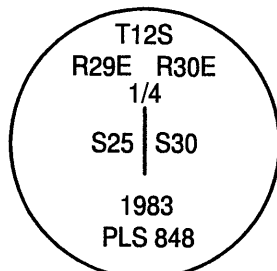
DESCRIPTION OF CORNER EVIDENCE FOUND:

Found an aluminum pipe, 2½ ins. diam., firmly set, projecting 4 ins. above the ground, with stone collar and aluminum cap mkd. as shown.
From which bearing trees by Lackland and Griffith:
A fir, 17 ins. diam., alive and healthy, bears N. 89° E., 43.6 ft. dist., with healed blaze.
A ponderosa pine, 25 ins. diam., alive and healthy, bears S. 45° E., 12.5 ft. dist., with chopped open blaze.
A fir, 19 ins. diam., alive and healthy, bears S. 57°W., 17.3 ft. dist., with healed blaze.

DESCRIPTION OF MONUMENT AND ACCESSORIES ESTABLISHED TO PERPETUATE THE LOCATION OF THIS CORNER: (See NOTES on Sheet 1)

Witnesses: Matt Brockamp, LS & Austin Brockamp on 7/7/2021.

100240 - ¼ COR. OF SECS. 25 & 30, T12S, R29 &30E



HISTORY OF ORIGINAL CORNER ESTABLISHED:

Original corner set by Samuel W. Lackland, under contract number 415, approved March 10, 1882.
Record states:
Set Basalt Stone 16x12x7 ins. 12 ins. in ground for ¼ Sec. Cor. marked ¼ on W. face. Raised mound of stone 2 ft. high, 5 ft. base alongside.

Subsequent Monumentation:
Corner reestablished by Douglas M. Ferguson, LS 848, as described by Corner Record filed August 29, 1983, in the office of the Grant County Surveyor.
Record states:
No evidence found. Corner falls on steep rocky South slope near N-S fence line.
Set position by proportion.
No accessories originally established.

Set a 30" by 2" aluminum pipe with 3½" aluminum cap, stamped as shown in diagram.
Set monument on edge of small rim constructed large mound of stone 30" high and 5 ft. dia.
From which:
A Juniper 13" dia. bears N30°E 41.4 ft. scribed ¼ S30 BT.
A Juniper 12" dia. bears S88°W 19.5 ft. scribed ¼ S25 BT.

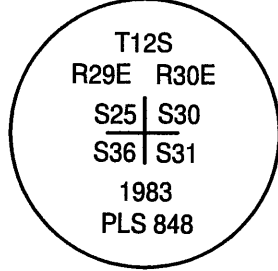
DESCRIPTION OF CORNER EVIDENCE FOUND:

Found an aluminum pipe, 2½ ins. diam., with 3½" aluminum cap, stamped as shown, firmly set, on edge of small rim in large mound of stone 3 ft. high and 5 ft. diam.
From which bearing trees by Ferguson:
A juniper, 16 ins. diam., alive and healthy, bears N. 30° E., 41.4 ft. dist., with healed blaze.
A juniper, 18 ins. diam., alive and healthy, bears S. 88° W., 19.5 ft. dist., with visible scribe on open blaze.

DESCRIPTION OF MONUMENT AND ACCESSORIES ESTABLISHED TO PERPETUATE THE LOCATION OF THIS CORNER: (See NOTES on Sheet 1)

Witnesses: Matt Brockamp, LS & Austin Brockcamp on 7/6/2021.

100200 - COR. OF SECS. 25, 30, 31 & 36, T12S, R29 &30E



HISTORY OF ORIGINAL CORNER ESTABLISHED:

Original corner set by Samuel W. Lackland, under contract number 415, approved March 10, 1882.
Record states:
Set Basalt Stone 20x14x12 ins., 15 ins. in ground for Cor to Secs. 25, 30, 31 & 36, marked with 1 notch on S. & 5 notches on N. edges. Raised mound of stone 3 ft. high 5 ft. base alongside.

Subsequent Monumentation:
Corner reestablished by Douglas M. Ferguson, LS 848, as described by Corner Record filed August 29, 1983, in the office of the Grant County Surveyor.
Record states:
After thorough search of area, no evidence found.
Set position by proportion.
No accessories originally established.
Position fits call to Ravine South.

Set a 30" x 2" aluminum pipe with 3½" aluminum cap, stamped as shown in diagram.
Set monument 18" in ground & raised mound of stone around pipe.
From which:
A Pine 11" dia. bears N56°W 18.5 ft. scribed T12S R29E S25 BT.
A Juniper 24" dia. bears N1°E 37.3 ft. scribed T12S R30E S30 BT.
A Pine 11" dia. bears N74°E 29.5 ft. scribed T12S R30E S31 BT.
A Pine 9" dia. bears S23°W 29.7 ft. scribed T12S R29E S36 BT.

DESCRIPTION OF CORNER EVIDENCE FOUND:

Found an aluminum pipe, 2½ ins. diam., firmly set, projecting 12 ins. above the ground, in a mound of stone, 3 ft. base to top with aluminum cap mkd. as shown.
From which bearing trees by Ferguson:
A juniper, 26 ins. diam., alive and healthy, bears N. 1° E., 37.3 ft. dist., with visible scribe on open blaze.
A ponderosa pine, 15 ins. diam., alive and healthy, bears S. 74° E. (Record N. 74° E.), 29.5 ft. dist., with healed blaze.
A ponderosa pine, 12 ins. diam., dead and down, bears S. 23° W., 29.7 ft. dist., with healed blaze.
A ponderosa pine, 17 ins. diam., alive and healthy, bears N. 56° W., 18.5 ft. dist., with visible scribe on open blaze.

DESCRIPTION OF MONUMENT AND ACCESSORIES ESTABLISHED TO PERPETUATE THE LOCATION OF THIS CORNER: (see NOTES on Sheet 1)

New bearing tree:
A ponderosa pine, 14 ins. diam., bears S. 63° W., 80.0 ft. dist., scribed T12S R29E S36 BT.

Witnesses: Matt Brockamp, LS & Austin Brockamp on 7/6/2021.

**REGISTERED
PROFESSIONAL
LAND SURVEYOR**

OREGON
MAY 20, 2015
MATTHEW R. BROCKAMP
78556
Registration expires 12/31/2021

BROCKAMP LAND SURVEYING, LLC

www.brockamplandsurveying.com

Matt Brockamp, PLS

541-398-0384

matt@brockamplandsurveying.com

P.O. Box 553

Walla Walla, OR 97885

Full Service Land Survey Firm