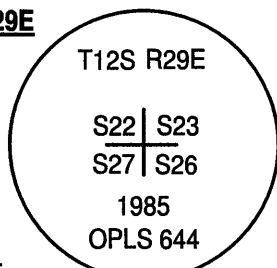


**500300 - COR. OF SECS. 22, 23, 26 & 27, T12S, R29E**



**HISTORY OF ORIGINAL CORNER ESTABLISHED:**

Original corner set by William., R. Gradon, under contract number 497, approved September 29, 1884.  
Record states:  
Set a basalt stone 12x8x8 ins., 8 ins. in the ground for cor. to Secs. 22, 23, 26 & 27, marked with 2 notches on the S. and E. edges and raised a mound of stone alongside.

Subsequent Monumentation:  
Corner remonumented by Duane I. Griffith, LS 644, as described by Corner Record filed July 15, 1985, in the office of the Grant County Surveyor.  
Record states:  
Found marked stone in mound of stone  
See map of survey RS 878 dated July, 1985  
In place of stone, I set a 2 ½ inch x 30 inch aluminum pipe with aluminum cap marked as shown, 24 inches in the ground from which:  
New BTs  
A 29 inch diameter Red Fir bears N16°E 47.9 feet marked T12S R29E S23 BT  
A 12 inch diameter Juniper bears S21°E 27.2 feet marked T12S R29E S26 BT  
A 9 inch diameter Juniper bears S36°W 56.2 feet marked T12S R29E S27 BT  
A 21 inch diameter P. Pine bears N59°W 29.4 feet marked T12S R29E S22 BT  
Buried the original stone North and alongside of monument  
Raised mound of stone around monument  
Set steel fenceposts approximately 5 feet North with 54-2 sign and approximately 5 feet West with 54-2 and 54-4 signs.

**DESCRIPTION OF CORNER EVIDENCE FOUND:**

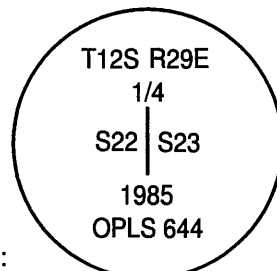
Found an aluminum pipe, 2½ ins. diam., firmly set, projecting 4 ins. above the ground, in a stone collar with aluminum cap mkd. as shown.  
From which bearing trees by Griffith:  
A fir, 33 ins. diam., alive and healthy, bears N. 16° E., 47.9 ft. dist., with healed blaze.  
A juniper, 17 ins. diam. alive and healthy, bears S. 21° E., 27.2 ft. dist. with visible scribe on open blaze.  
A juniper, 12 ins. diam. alive and healthy, bears S. 36° W., 56.2 ft. dist., with visible scribe on open blaze.  
A ponderosa pine, 24 ins. diam., alive and healthy, bears N. 59° W., 29.4 ft. dist., with healed blaze.

A barb-wire fence corners N-S-E-W on SE bearing tree.

**DESCRIPTION OF MONUMENT AND ACCESSORIES ESTABLISHED TO PERPETUATE THE LOCATION OF THIS CORNER:** (See NOTES on Sheet 1)

Witnesses: Matt Brockamp, LS & Austin Brockamp on 7/8/2021.

**500340 - ¼ COR. OF SECS. 22 & 23, T12S, R29E**



**HISTORY OF ORIGINAL CORNER ESTABLISHED:**

Original corner set by William., R. Gradon, under contract number 497, approved September 29, 1884.  
Record states:  
Set a basalt stone 12x7x7 ins., 8 ins. in the ground for ¼ Sec. Cor. marked ¼ in W. face from which  
A pine 12 ins. diam. bears N20°E. 38 lks. dist. marked 1/4 S. B.T.  
A pine 26 ins. diam. bears S70°W. 27 lks. dist. marked 1/4 S. B.T.

Subsequent Monumentation:  
Corner reestablished by Duane I. Griffith, LS 644, as described by Corner Record filed July 15, 1985, in the office of the Grant County Surveyor.  
Record states:  
No evidence found  
See map of survey RS 878 dated July, 1985  
At proportionate distance, I set a 2 ½ inch x 30 inch aluminum pipe with aluminum cap marked as shown, 26 inches in the ground, from which;  
New BTs  
A 21 inch diameter P. Pine bears S59°E 51.8 feet marked ¼ S23 BT  
A 11 inch diameter Juniper bears S37°W 19.5 feet marked ¼ S22 BT  
Raised mound of stone around monument  
Set steel fenceposts approximately 5 feet South with 54-2 sign and approximately 5 feet North with 54-2 and 54-4 signs

**DESCRIPTION OF CORNER EVIDENCE FOUND:**

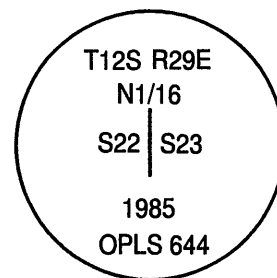
Found an aluminum pipe, 2½ ins. diam., firmly set, projecting 8 ins. above the ground, in a mound of stone, 3 ft. base to top with aluminum cap mkd. as shown.  
From which bearing trees by Griffith:  
A ponderosa pine, 27 ins. diam., alive and healthy, bears S. 59° E., 51.8 ft. dist., with healed blaze.  
A juniper, 13 ins. diam., alive and healthy, bears S. 37° W., 19.5 ft. dist., with visible scribe on open blaze.

A barb wire fence courses N-S 3 ft. East of corner.

**DESCRIPTION OF MONUMENT AND ACCESSORIES ESTABLISHED TO PERPETUATE THE LOCATION OF THIS CORNER:** (See NOTES on Sheet 1)

Witnesses: Matt Brockamp, LS & Austin Brockamp on 7/8/2021.

**500360 - N1/16 COR. OF SECS. 22 & 23, T12S, R29E**



**HISTORY OF ORIGINAL CORNER ESTABLISHED:**

Corner established by Duane I. Griffith, LS 644, as described by Corner Record filed July 15, 1985, in the office of the Grant County Surveyor.  
Record states:  
See map of survey RS 878 dated July, 1985  
At the corner point I set a 2 ½ inch x 30 inch aluminum pipe with aluminum cap marked as shown, 24 inches in the ground, from which:  
New BTs  
A 8 inch diameter P. Pine bears S55°E 37.3 feet marked N1/16 S23 BT  
A 14 inch diameter Red Fir bears S22°W 53.8 feet marked N1/16 S22 BT  
Raised mound of stone around monument  
Set steel fenceposts approximately 5 feet South with 54-2 sign and approximately 5 feet East with 54-2 and 54-9 signs attached.

Subsequent Monumentation:  
None

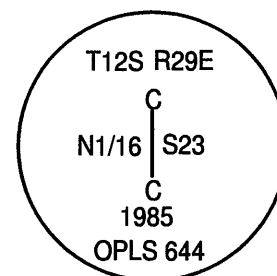
**DESCRIPTION OF CORNER EVIDENCE FOUND:**

Found an aluminum pipe, 2½ ins. diam., firmly set, projecting 8 ins. above the ground, in a mound of stone, 3 ft. base to top with aluminum cap mkd. as shown.  
From which bearing trees by Griffith:  
A ponderosa pine, 13 ins. diam., alive and healthy, bears S. 55° E., 37.3 ft. dist., with healed blaze.  
A fir, 20 ins. diam., alive and healthy, bears S. 22° W., 53.8 ft. dist., with healed blaze.

**DESCRIPTION OF MONUMENT AND ACCESSORIES ESTABLISHED TO PERPETUATE THE LOCATION OF THIS CORNER:** (See NOTES on Sheet 1)

Witnesses: Matt Brockamp, LS & Austin Brockamp on 7/3/2021.

**540360 - CN1/16 COR. OF SEC. 23, T12S, R29E**



**HISTORY OF ORIGINAL CORNER ESTABLISHED:**

Corner established by Duane I. Griffith, LS 644, as described by Corner Record filed July 15, 1985, in the office of the Grant County Surveyor.  
Record states:  
See map of survey RS 878 dated July, 1985  
At the corner point, I set a 2 ½ inch x 30 inch aluminum pipe with aluminum cap marked as shown, 20 inches in the ground, from which;  
New BTs  
A 7 inch diameter Juniper bears N55°E 38.0 feet marked CN1/16 S23 BT  
A 10 inch diameter P. Pine bears S4°W 17.1 feet marked CN 1/16 S23 BT  
Raised mound of stone around monument  
Set steel fenceposts approximately 5 feet West with 54-2 sign and approximately 5 feet East with 54-2 and 54-9 signs attached

Subsequent Monumentation:  
None

**DESCRIPTION OF CORNER EVIDENCE FOUND:**

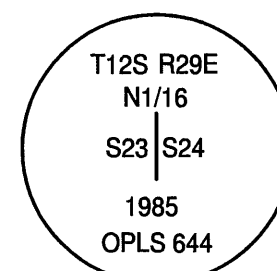
Found an aluminum pipe, 2½ ins. diam., firmly set, projecting 10 ins. above the ground, in a mound of stone, 3 ft. base to top with aluminum cap mkd. as shown.  
From which bearing trees by Griffith:  
A juniper, 10 ins. diam., alive and healthy, bears N. 55° E., 38.0 ft. dist., with visible scribe on open blaze.  
A ponderosa pine, deteriorated dead and down, bears S. 4° W., 17.1 ft. dist., with visible scribe on open blaze.

**DESCRIPTION OF MONUMENT AND ACCESSORIES ESTABLISHED TO PERPETUATE THE LOCATION OF THIS CORNER:** (See NOTES on Sheet 1)

New bearing trees:  
A ponderosa pine, 15 ins. diam., bears N. 85° W., 46.3 ft. dist., scribed CN1/16 S23 BT.

Witnesses: Matt Brockamp, LS & Austin Brockamp on 7/3/2021.

**600360 - N1/16 COR. OF SECS. 23 & 24, T12S, R29E**



**HISTORY OF ORIGINAL CORNER ESTABLISHED:**

Corner established by Duane I. Griffith, LS 644, as described by Corner Record filed July 15, 1985, in the office of the Grant County Surveyor.  
Record states:  
See map of survey RS 878 dated July, 1985  
At the corner point I set a 2 ½ inch x 30 inch aluminum pipe with aluminum cap marked as shown, 27 inches in the ground, from which;  
New BTs  
A 7 inch diameter Red Fir bears S65°E 13.8 feet marked N1/16 S24 BT  
A 13 inch diameter White Fir bears S66°W 40.3 feet marked N1/6 S23 BT  
Raised mound of stone around monument  
Set Steel fenceposts approximately 5 feet West with 54-2 sign and approximately 5 feet South with 54-2 and 54-9 signs attached

Subsequent Monumentation:  
None

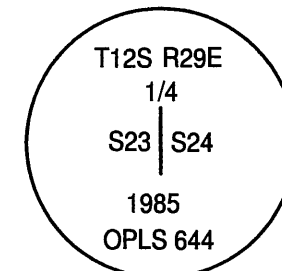
**DESCRIPTION OF CORNER EVIDENCE FOUND:**

Found an aluminum pipe, 2½ ins. diam., firmly set, projecting 3 ins. above the ground, with aluminum cap mkd. as shown.  
From which bearing trees by Griffith:  
A fir, 10 ins. diam., alive and healthy, bears S. 65° E., 13.8 ft. dist., with healed blaze.  
A fir, 21 ins. diam., alive and healthy, bears S. 66° W., 40.3 ft. dist., with healed blaze.

**DESCRIPTION OF MONUMENT AND ACCESSORIES ESTABLISHED TO PERPETUATE THE LOCATION OF THIS CORNER:** (See NOTES on Sheet 1)

Witnesses: Matt Brockamp, LS & Austin Brockamp on 7/8/2021.

**29-600340 - ¼ COR. OF SECS. 23 & 24, T12S, R29E**



**HISTORY OF ORIGINAL CORNER ESTABLISHED:**

Original corner set by William., R. Gradon, under contract number 497, approved September 29, 1884.  
Record states:  
Set a basalt stone 16x12x6 ins., 10 ins. in the ground for ¼ sec. cor. marked ¼ on W. face  
From which  
A Pine 18 ins. diam. bears N25°E 32 lks. dist., marked ¼ S. B.T.  
A Pine 28 ins. diam. bears S70°E 40 lks. dist., marked ¼ S. B.T.

Subsequent Monumentation:  
Corner remonumented by Duane I. Griffith, LS 644, as described by Corner Record filed July 15, 1985, in the office of the Grant County Surveyor.  
Record states:  
Found stone 9x8x6 inches in a mound of stone marked ¼ on South edge, marks are the marks of Mr. Gradon in my opinion. The mound has been undisturbed. The corner point is on top of and South of a 50 ft. cliff  
See map of survey RS 878 dated July, 1985  
In place of stone set a 2 ½ inch x 30 inch aluminum pipe with aluminum cap marked as shown, 20 inches in the ground, from which:  
New BTs  
A 22 inch diameter Juniper bears S73°E 7.7 feet marked ¼ S24 BT on single blaze  
A 23 inch diameter Red Fir bears S56°W 66.2 feet marked ¼ S23 BT  
Buried the original stone West and alongside of monument  
Set steel fenceposts approximately 5 feet South with 54-2 sign and approximately 5 feet North with 54-2 and 54-4 signs

**DESCRIPTION OF CORNER EVIDENCE FOUND:**

Found an aluminum pipe, 2½ ins. diam., firmly set, projecting 8 ins. above the ground, in a mound of stone, 3 ft. base to top with aluminum cap mkd. as shown.  
From which bearing trees by Griffith:  
A juniper, 24 ins. diam., alive and healthy, bears S. 73° E., 7.7 ft. dist., with visible scribe on open blaze.  
A fir, 26 ins. diam., alive and healthy, bears S. 56° W., 66.2 ft. dist., with healed blaze.

**DESCRIPTION OF MONUMENT AND ACCESSORIES ESTABLISHED TO PERPETUATE THE LOCATION OF THIS CORNER:** (See NOTES on Sheet 1)

Witnesses: Matt Brockamp, LS & Austin Brockamp on 7/8/2021.

