
 Scale 1"=500'
BASIS OF BEARINGS
 SURVEY NO. 1783

- LEGEND**
- Found 1 1/2" iron pipe with attached Grant County Surveyor brass cap.
 - Found 2 1/2" aluminum pipe with attached 3 1/2" aluminum cap, unless otherwise shown.
 - Set 5/8"x30" iron pin with attached 2" aluminum cap marked CORNERSTONE SURVEYING, INC. and the appropriate corner designation.
 - Set 2 1/2" aluminum pipe with attached 3 1/2" aluminum cap, see corner restoration records.
 - () GLO record bearing and distance.
 - 1() Survey No. 213 record bearing and distance.
 - 2() Survey No. 1783 record bearing and distance.
 - 3() Land Partition No. 2008-02 record bearing and distance.
 - Found monument, see record map of survey number shown in box.

NARRATIVE

This survey was performed at the request of Steve King. The purpose of this survey was to establish the corners and boundaries of the portion of Mr. King's property that is in Section 6.

The original survey was conducted by Aaron York under GLO Contract No. 335, dated August 11, 1879. Subsequent surveys include Map of Survey No.'s 213 and 1783 and Land Partition No. 2008-02, which are recorded in the office of the Grant County Surveyor.


A search was made of the available records pertaining to this survey and for the original corner monuments that control the subdivision of Section 6. I accept the found monuments that are shown hereon. The southeast corner of Section 32, T8S, R27E, was monumented from original corner evidence during Survey No. 213. The corner and its accessories are gone. The corner position falls in a plowed field. The corner position however is not lost. I found the Grant County Surveyor brass cap at the NE corner of Section 6 closing corner position and positioned the SE corner of Section 32 from that monument. The bearings of Survey No. 213 were rotated counter clockwise 00°01'30" and I used the record distance from the closing corner monument to position the SE corner of Section 32.


The south 1/4 corner of Section 32 was searched for but no evidence of the corner monument was found. At the NW corner of Section 6, I found a mound of stones with a stone of call size lying in the center for the closing corner. No marks were visible on the stone. I accepted the center of the mound of stone for the corner position. The N1/4 corner of Section 6 has never been set. I established the corner position on the township line between the SE and the SW corners of Section 32 and at the mid-point between the NE and the NW corners of Section 6.


The SW corner of Section 6 falls in a plowed field, no evidence of the corner monument was found. The corner position is established by single proportion between the nearest found corners to the north and south as shown.

The S1/4 corner of Section 6 falls on a steep slope. The area around the corner position has been badly disturbed by heavy equipment used to clear the juniper trees. No evidence of the corner monument was found. The corner position is established by single proportion between the SE corner monument and the SW corner position.

Section 6 was subdivided in the usual manner and the 1/16 corners were set in accordance with the 1973 BLM Manual. The property lines were staked as requested by the land owner.

REGISTERED
**PROFESSIONAL
 LAND SURVEYOR**

OREGON
 SEPT. 19, 1995
 JACK L. WATSON
 2734
 Renewal Date 6/30/2008

**RECEIVED AND
 FILED**
 APRIL 7, 2008
 OFFICE OF COUNTY SURVEYOR
 Attest: 


CORNERSTONE SURVEYING, Inc.
 233 S. Canyon Blvd., John Day, Oregon 97845
 (541) 575-1813

MAP OF SURVEY SUBDIVISION OF SECTION 6, T9S, R27E, W.M. GRANT COUNTY, OREGON	
SURVEYED FOR:	Steve King
SURVEYED BY :	Jack Watson
SURVEY COMPLETED:	4/2/2008

MAP OF SURVEY NO. 1839