


Mr. Jack Watson

2

The Forest Service, through a contract to Ferguson, accepted a survey in this area eighteen years ago. Prior to your resurvey, there is no known protest or objections to the survey that they performed. Therefore, it is the position of the Forest Service that the Ferguson survey will be used for all Forest Service boundary management decisions that it controls.

If you have questions, please feel free to contact Tim Kent of my staff at 503-808-2420.

Sincerely,





KIMBERLY EVART BOWN, Director
Recreation, Lands and Minerals

Enclosures: (2)

cc: w/ enclosures
Tim Kent - RLM
Dan Berry - BLM
Carl Stout - MAL NF
Doug Ferguson - Mt Vernon, OR
Robert Bagett - Grant County Surveyor

RECEIVED AND
FILED

SEPT. 6, 2001
OFFICE OF COUNTY SURVEYOR

Attest: 

MAP OF SURVEY NO. 1609