
BASIS OF BEARINGS
 RECORD MAP OF SURVEY NO. 213
 AS SHOWN

REFERENCES

RECORD MAP OF SURVEY NO. 213
 RECORD LAND PARTITION NO. 1999-12
 DEED RECORD INSTRUMENT NO. 960347

LEGEND

- FOUND 1½" GALV. IRON PIPE WITH ATTACHED GRANT COUNTY SURVEYOR BRASS CAP
- FOUND 5/8" IRON PIN - NO CAP
- FOUND 5/8" IRON PIN WITH ATTACHED ALUMINUM CAP MARKED BGB SURVEY MARKER AND WITH APPROPRIATE 1/4 CORNER DESIGNATION
- SET 5/8"x30" IRON PIN WITH ATTACHED ALUMINUM CAP MARKED BGB SURVEY MARKER AND WITH APPROPRIATE 1/16 CORNER DESIGNATION - AS SHOWN
- () RECORD BEARING AND DISTANCE PER MOS 213
- FOUND MONUMENT FROM RECORDED SURVEY NO. □ SURVEY NO. APPEARS IN BOX
- x—x FENCE LINE



NARRATIVE


THIS SURVEY WAS PERFORMED AT THE REQUEST OF LARRY VOTE. THE PURPOSE OF THIS SURVEY WAS TO LOCATE AND MONUMENT THE NE AND SE CORNERS OF THE W1/2NE1/4 OF SECTION 5, T.9 S., R.27 E.

A SEARCH WAS MADE OF THE AVAILABLE RECORDS PERTAINING TO THIS SURVEY. WE MADE FIELD MEASUREMENTS TO LOCATE EXISTING MONUMENTS OF RECORD AFFECTING THE SUBDIVISION OF THE NE1/4 OF THIS SECTION. I SUBDIVIDED SECTION 5 IN JANUARY 1971, AS SHOWN ON RECORD MAP OF SURVEY NO. 213.

WE LOCATED THE EXTERIOR CORNERS OF THE NE1/4 OF SECTION 5, AS SHOWN HEREON. WE DETERMINED THE POSITION OF CORNERS TO BE SET AND SET MONUMENTS AT THE NE AND SE CORNERS OF THE W1/2NE1/4 AS SHOWN HEREON.

WE ALSO POSTED THE EAST LINE OF SAID W1/2NE1/4 WITH LATH AND FLAGGING AS REQUESTED BY MR. VOTE.

RECEIVED AND
 FILED
 APRIL 26, 2000
 OFFICE OF COUNTY SURVEYOR

 ATTEST: 

REGISTERED
 PROFESSIONAL
 LAND SURVEYOR

 OREGON
 JULY 12, 1983
 ROBERT D. BAGETT
 598
 Renewal Date 12/31/01

BAGETT, GRIFFITH & BLACKMAN 217 N. Canyon Blvd. John Day, Oregon		
MAP OF SURVEY SUBDIVISION OF THE NE1/4 SEC. 5, T.9S., R.27E., W.M., GRANT COUNTY, OREGON		
SURVEYED FOR	LARRY VOTE	
SURVEYED BY	RDB, MCS & DEM	4/19/2000
Scale: 1"=300'	Drawn by: MCS	

RECORD MAP OF SURVEY NO. 1550