

**SURVEY FOR
UMATILLA NATIONAL FOREST
OF
PORTIONS OF MINERAL SURVEYS
342, 368, 601, 637, 650A AND 650B
LOCATED IN SECTIONS 2, 10 AND 11,
T. 9 S., R. 35 E., WILLAMETTE MERIDIAN
GRANT COUNTY, OREGON
JULY - SEPTEMBER, 1999**

**MC1
Mineral Chief Corner No. 1 - MS 650A**

Found a 2 1/2" iron pipe, with a 3" brass cap, projecting 2" out of the ground, surrounded by a ring of stones, marked as shown, from which:

20" Fir Snag, N 28° E, 37.9 feet, with scribing "BT MS650A MC 368 G2" "BT" visible on double blaze and 3/4" brass washer stamped "PLS 1106" nailed to lower blaze.
Burnt out Western Larch Stump, N 70 1/2° E, 16.3 feet.
16" White Fir, N 8° W, 73.6 feet, with scribing visible on almost completely healed double blaze.

New BT:

8" Lodgepole Pine, N 47° E, 54.9 feet, scribed "MS368 G2 MS650A MC1" "BT".

**G2
Golden Corner No. 2 - MS 368**

Found a 2 1/2" iron pipe, with a 3" brass cap, projecting 1" out of the ground, marked as shown, from which:

20" Fir Snag, N 36 3/4° E, 31.8 feet, with scribing "BT MS650A MC 368 G2" "BT" visible on double blaze and 3/4" brass washer stamped "PLS 1106" nailed to lower blaze.
Burnt out Western Larch Stump, S 81 1/4° E, 16.8 feet.
16" White Fir, N 8° W, 65.5 feet, with scribing visible on almost completely healed double blaze.

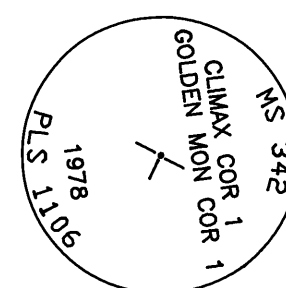
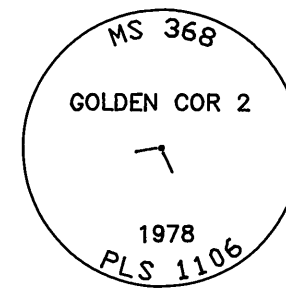
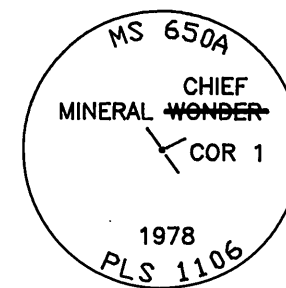
New BT:

8" Lodgepole Pine, N 54 1/2° E, 50.8 feet, scribed "MS368 G2 MS650A MC1" "BT".

**C1
Climax Corner No. 1 - MS 342
Golden Monarch Corner No. 1 - MS 342**

Found a 3" brass cap, buried 4" below ground, marked as shown, from which:

20" Western Larch high stump, S 35° E, 10.0 feet, with healed blazes.
22" Western Larch high stump, N 86° E, 22.1 feet, healed blazes.
1/4 Corner of sections 10 & 11, N 54°14' E, 287.41 feet.



**CWP
Climax Witness Point - MS 342**

Found a 2 1/2" aluminum pipe, with a 3 1/4" aluminum cap, projecting 10" out of the ground, marked as shown, from which:

7" Englemann Spruce, N 17° E, 27.98 feet, with scribing "WP S11" "BT" visible on double blaze.
5" White Fir, N 12 3/4° W, 6.0 feet, with scribing "WP S10" "BT" visible on double blaze.
Both BT's have a 3/4" brass washer stamped "RLS 2308" nailed to the lower blaze.

**C2
Climax Corner No. 2 - MS 342**

Found a 2 1/2" iron pipe, with a 3" brass cap, projecting 5" out of the ground, marked as shown, from which:

14" Wind thrown Lodgepole Pine Snag, N 21 1/4° E, 135.9 feet, with scribing "BT MS342 C2" "BT" visible on double blaze and 3/4" brass washer stamped "PLS 1106" nailed to the lower blaze.
Remains of a stump, N 82 1/4° E, 60.6 feet, with faint scribing visible.
22" Englemann Spruce, N 87 1/4° E, 61.5 feet, with scribing visible on almost completely healed double blaze.
8" stump, S 85 1/2° E, 62.7 feet, with no marks visible.

New References:

7" Douglas Fir, N 41 3/4° E, 121.4 feet, scribed "MS342 C2" "BT".
5/8" Rebar with a 1 1/2" aluminum cap, projecting 4" out of the ground, stamped "GCRW PC47+48.66 30.00RT", N 68°01' W, 113.59 feet.

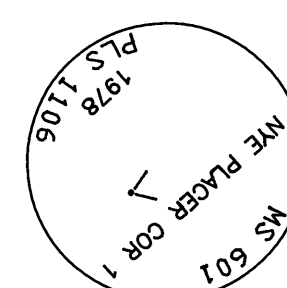
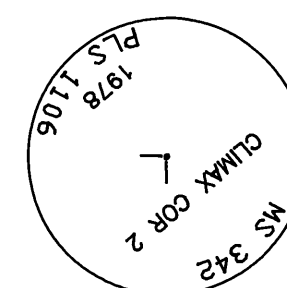
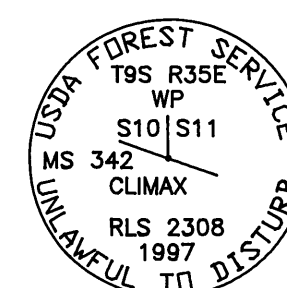
**NP1
Nye Placer Corner No. 1 - MS 601**

Found a 2 1/2" iron pipe, with a 3" brass cap, buried 3" under road rock fill, marked as shown, from which:

12" Lodgepole Pine Snag, N 75 1/4° W, 55.0 feet, with scribing "BT MS601 NP1" "BT" visible on double blaze and 3/4" brass washer stamped "PLS 1106" nailed to the lower blaze.
11" Lodgepole Pine, N 40 1/2° W, 23.6 feet, with scribing "BT MS601 NP1" "BT" visible on a double blaze.

New Reference:

RM, 5/8" by 24" rebar, with a 1 1/4" red plastic cap stamped "UMATILLA N.F.", set 23" in the ground, N 16°39' E, 33.74 feet.



**NP2
Nye Placer Corner No. 2 - MS 601**

Found a 2 1/2" iron pipe, with a 3" brass cap, projecting 3" out of the ground and surrounded by a ring of stones, marked as shown, from which:

15" Western Larch, S 80 3/4° E, 47.6 feet, with healed double blaze.
13" Douglas Fir, S 50 1/4° E, 51.4 feet, with scribing "BT MS601 NP2" "BT" visible on double blaze and 3/4" brass washer stamped "PLS 1106" nailed to the lower blaze.
20" Douglas Fir, N 3 1/4° W, 20.5 feet, with scribing "BT MS601 NP2" "BT" visible on double blaze and 3/4" brass washer stamped "PLS 1106" nailed to the lower blaze.

**NP3
Nye Placer Corner No. 3 - MS 601**

Found a 2 1/2" iron pipe, with a 3" brass cap, projecting 6" out of the ground and surrounded by a ring of stones, marked as shown, from which:

Root hole with wind thrown 4" Lodgepole Pine Snag, N 44° E, 39.5 feet, with scribing "X" "BT" visible on double blaze.
21" Douglas Fir, S 6° W, 54.6 feet, with scribing "MS MS601 NP3" "BT" visible on double blaze facing N 25° W.
Both BT's have a 3/4" brass washer stamped "PLS 1106" nailed to the lower blaze.

New BT:

6" Douglas Fir, S 36 1/2° E, 8.5 feet, scribed "MS601 NP3" "BT".

**NP4
Nye Placer Corner No. 4 - MS 601**

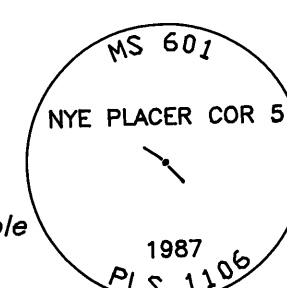
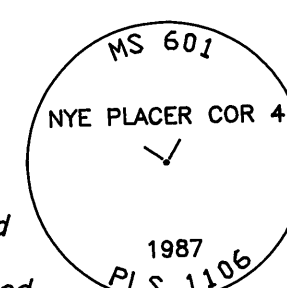
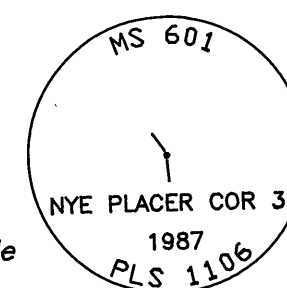
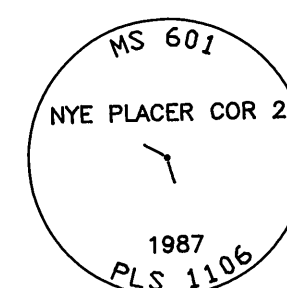
Found a 2 1/2" iron pipe, with a 3" brass cap, projecting 5" out of the ground and surrounded by a ring of stones, marked as shown, from which:

16" Englemann Spruce, S 38 3/4° E, 6.4 feet, with healed double blaze.
17" Englemann Spruce, S 74 3/4° W, 21.0 feet, with healed double blaze.

**NP5
Nye Placer Corner No. 5 - MS 601**

Found a 2 1/2" iron pipe, with a 3" brass cap, projecting 4" out of the ground and surrounded by a ring of stones, marked as shown, from which:

14" Douglas Fir, N 88 1/2° E, 9.3 feet, with scribing visible on a partially healed double blaze.
18" Ponderosa Pine, S 4 3/4° W, 31.8 feet, with healed blaze facing the corner and scribing visible on a partially healed double blaze facing N 50° W.



REGISTERED
PROFESSIONAL
LAND SURVEYOR

David A. Schlaich

OREGON
JULY 16, 1987
DAVID A. SCHLAICH
2308

RENEWAL DATE: 06/30/2000