

**SURVEY FOR  
UMATILLA NATIONAL FOREST  
OF  
PORTIONS OF MINERAL SURVEYS  
342, 368, 601, 637, 650A AND 650B  
LOCATED IN SECTIONS 2, 10 AND 11,  
T. 9 S., R. 35 E., WILLAMETTE MERIDIAN  
GRANT COUNTY, OREGON  
JULY - SEPTEMBER, 1999**

**MWWP  
Mineral Wonder Witness Point**

Found a 2 1/2" aluminum pipe, with a 3 1/4" aluminum cap, projecting 6" out of the ground, marked as shown, from which:

13" Douglas Fir, N 48° E, 5.2 feet, with scribing "WPS11" "BT" visible on double blaze.  
7" Western Larch, N 32 1/4° W, 11.2 feet, with scribing "WPS10" "BT" visible on double blaze.  
Both BT's have a 3/4" brass washer stamped "RLS 2308" nailed to the lower blaze.

**PBMS1  
Poor Boy Mill Site Corner No. 1 - MS 650B**

Found a 2 1/2" iron pipe, with a 3" brass cap, projecting 10" out of the ground, marked as shown, from which:

15" Lodgepole Pine, N 23 3/4° W, 60.8 feet, with scribing "BTMS650BPBM1" "BT" visible on double blaze.  
17" Lodgepole Pine, S 84° E, 59.9 feet, with scribing "BTMS650BPBM1" "BT" visible on double blaze.  
Both BT's have a 3/4" brass washer stamped "PLS 1006" nailed to the lower blaze.

**PBMS4  
Poor Boy Mill Site Corner No. 4 - MS650B**

Found a 2 1/2" iron pipe, with a 3" brass cap, projecting 12" out of a tailing pile, surrounded by a stone mound 3' in diameter by 8" high, marked as shown, from which:


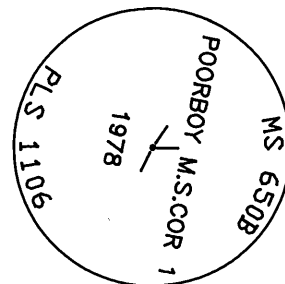

RM, a 2 1/2" iron pipe with 3" brass cap projecting 12" out of the tailing pile, surrounded by a rock mound 3' in diameter by 12" high, stamped "RM POOR BOY M.S. COR4 MS650B 31.88FT" with arrow point to the corner, S 41°17' W, 31.86 feet.  
RM, a 2 1/2" iron pipe with 3" brass cap projecting 18" out of the tailing pile, surrounded by a rock mound 3.5' in diameter by 16" high, stamped "RM POOR BOY M.S. COR4 MS650B 25.36FT" with arrow pointing to the corner, N 31°06' W, 25.30 feet.

REGISTERED  
PROFESSIONAL  
LAND SURVEYOR

*David A. Schlaich*

OREGON  
JULY 16, 1987  
DAVID A. SCHLAICH  
2308

RENEWAL DATE: 06/30/2000



**PBMS3  
Poor Boy Mill Site Corner No. 3 - MS 650B**

Found a 2 1/2" iron pipe, with a 3" brass cap, set flush with the surface of a large tailings pile, marked as shown, from which:

RM, a 2 1/2" iron pipe with 3" brass cap projecting 10" out of the ground, surrounded by a ring of stone, stamped "RM POOR BOY M.S. COR3 MS650B 75.26 FT" with arrow pointing to the corner, N 35°00' W, 75.21 feet.  
RM, a 3" brass cap set flush with the top of a tailing pile, stamped "RM POOR BOY M.S. COR3 MS650B 28.78FT", with arrow pointing to the corner, S 45°51' W, 28.87 feet.

**New References:**

5/8" Rebar with a 1 1/2" aluminum cap, projecting 3" out of the ground, stamped "GCRW PT65+53.88 30.00RT", N 36°14' E, 18.65 feet.  
5/8" Rebar with a 1 1/2" aluminum cap, projecting 2" out of the ground, stamped "GCRW PT65+53.88 30.00LT", N 30°39' W, 64.96 feet.

**PBAP  
Poor Boy Angle Point - MS 650A**

Found a 2 1/2" aluminum pipe, with a 3 1/2" aluminum cap, projecting 12" out of the ground, surrounded by a rock mound 2' in diameter by 6" high, marked as shown, from which:

RM, a 2 1/2" iron pipe with 3" brass cap projecting 10" out of the ground, surrounded by a ring of stone, stamped "RM POOR BOY M.S. COR3 MS650B 75.26 FT" with arrow pointing to Poor Boy Mill Site Corner No. 3, N 63°25' W, 71.52 feet.

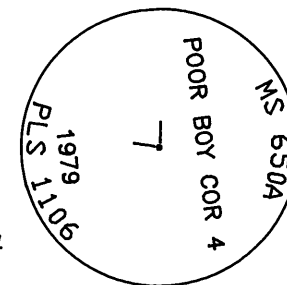

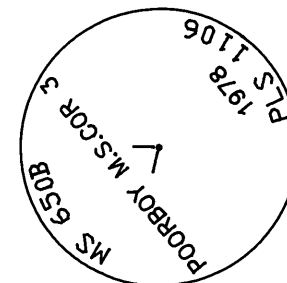
**New References:**

5/8" Rebar with a 1 1/2" aluminum cap, projecting 3" out of the ground, stamped "GCRW PT65+53.88 30.00RT", S 33°45' W, 17.55 feet.  
5/8" Rebar with a 1 1/2" aluminum cap, projecting 2" out of the ground, stamped "GCRW PT65+53.88 30.00LT", N 64°01' W, 60.00 feet.

**PB4  
Poor Boy Corner No. 4 - MS 650A**

Found a 3" brass cap, set flush with the ground, marked as shown, from which:

RM, a 2 1/2" iron pipe with 3" brass cap projecting 14" out of a tailings pile, surrounded by a rock mound 3' in diameter by 13" high, stamped "RM POOR BOY COR4 MS650A 34.45FT", with arrow pointing to the corner, N 30°40' W, 34.16 feet.  
RM, a 3" brass cap set 2" below ground, stamped "RM POOR BOY COR4 MS650A 27.94FT", with arrow pointing to the corner, N 68°58' E, 27.84 feet.



**PB3  
Poor Boy Corner No. 3 - MS 650A**

Found a 2 1/2" iron pipe, with a 3" brass cap, projecting 3" out of the ground, surrounded by a ring of stone, marked as shown, from which:

13" Ponderosa Pine Snag, N 42 3/4° E, 2.9 feet, with scribing "3 65" visible on chopped open blaze.  
26" Douglas Fir Snag, S 21 1/4° E, 44.1 feet, with scribing "BT MS650A PB3" "BT" visible on a double blaze and 3/4" brass washer stamped "PLS 1106" nailed to the lower blaze.  
23" Douglas Fir, N 76 3/4° W, 15.8 feet, with healed blaze.

**New BT:**

11" Douglas Fir, N 20 1/2° E, 26.8 feet, scribed "MS650A PB3" "BT".

**PB2  
Poor Boy Corner No. 2 - MS 650A**

Found a 2 1/2" iron pipe, with a 3" brass cap, projecting 3" out of the ground, surrounded by a ring of stone, marked as shown, from which:

9" Subalpine Fir, N 65 1/2° E, 14.7 feet, with scribing "BT MS650A PB2" "BT" visible on partially healed double blaze.  
15" Englemann Spruce, N 32 1/4° W, 21.5 feet, with scribing "BT MS650A PB2" "BT" visible on partially healed blaze.  
Both BT's have a 3/4" brass washer stamped "PLS 1106" nailed near the lower "BT" scribing.

**PB1  
Poor Boy Corner No. 1 - MS 650A  
Mineral Chief Corner No. 2 - MS 650A**

Found a 2 1/2" iron pipe, with a 3" brass cap, projecting 2" out of the ground, marked as shown, from which:

18" White Fir, N 54 3/4° W, 64.9 feet, with scribing visible on almost completely healed double blaze.  
Root hole of downed 6" Fir Snag (lying on it's face), N 9 1/2° W, 16.6 feet.

**New BT:**

5" Western Larch, N 66 1/4° E, 28.5 feet, scribed "MS650A MC2 PB1" "BT".

