  
**BASIS OF BEARINGS**  
RECORD MAP OF SURVEY NO. 392  
AS SHOWN

**REFERENCES**  
RECORD MAP OF SURVEY NO. 392

**NARRATIVE**

THIS SURVEY WAS PERFORMED AT THE REQUEST OF GALEN HAYES. THE PURPOSE OF THIS SURVEY WAS TO ESTABLISH THE W1/16 CORNER BETWEEN SECTION 22 AND 27 AND TO LOCATE A PROPOSED BUILDING SITE.

A SEARCH WAS MADE OF THE AVAILABLE RECORDS PERTAINING TO THIS SURVEY. FIELD MEASUREMENTS WERE MADE TO LOCATE EXISTING CONTROLLING MONUMENTS, AS SHOWN HEREON.

WE RETRACED THE W1/2 OF THE LINE COMMON TO SECTIONS 22 AND 27. WE FOUND MONUMENTS AT THE COMMON 1/4 CORNER AND THE CORNER OF SECTIONS 21, 22, 27 AND 28. THESE MONUMENTS WERE SET DURING RECORD SURVEY NO. 392, WHICH I PERFORMED IN DEC. 1975. I SUBDIVIDED SECTION 27 DURING THAT SURVEY AND PERPETUATED THESE CORNER POSITIONS FROM FOUND ORIGINAL EVIDENCE.

I ESTABLISH THE W1/16 CORNER AT MIDPOINT BETWEEN THE FOUND S1/4 CORNER AND THE SW CORNER MONUMENTS.


WE ALSO LOCATED A PROPOSED DWELLING BUILDING SITE AS SHOWN HEREON.



I FOUND NO UNUSUAL CONDITIONS WITH THIS SURVEY.

**LEGEND**


- FOUND 1 1/2" GALV. IRON PIPE WITH ATTACHED GRANT COUNTY SURVEYOR BRASS CAP FROM RECORD MAP OF SURVEY NO. 392
- SET 5/8"x30" IRON PIN WITH ATTACHED 1 1/2" ALUMINUM CAP MARKED BGB SURVEY MARKER, AND WITH APPROPRIATE 1/16 CORNER DESIGNATIONS
- ( ) RECORD BEARING AND DISTANCE

I CERTIFY THAT THIS PLAT WAS PREPARED WITH ARCHIVAL QUALITY MATERIALS AS REQUIRED BY ORS 209.250. SPECIFIC PRODUCTS USED ARE HEWLETT PACKARD INK #51640A ON CAD ONE DM MYLAR #C642U.

  
BAGETT, GRIFFITH & BLACKMAN

RECEIVED AND FILED  
MAY 24, 1999  
OFFICE OF COUNTY SURVEYOR  
  
ATTEST: 

REGISTERED PROFESSIONAL LAND SURVEYOR  
  
OREGON  
JULY 12, 1993  
ROBERT D. BAGETT  
598  
Renewal Date 12/31/99

 <b>BAGETT, GRIFFITH &amp; BLACKMAN</b> 217 N. Canyon Blvd. John Day, Oregon		
MAP OF SURVEY OF THE W1/2 SOUTH LINE SEC 22, T.15S., R.30E., W.M. GRANT COUNTY, OREGON		
SURVEYED FOR	GALEN HAYES	
SURVEYED BY	RDB & MCS	5/19/99
Scale: 1"=200'	Drawn by: MCS	

RECORD MAP OF SURVEY NO. 1514