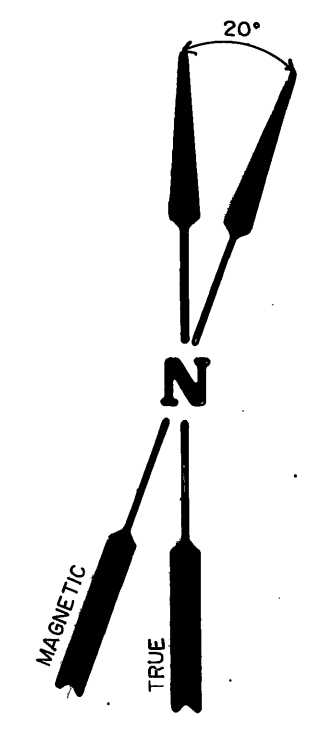


**LEGEND**

- Found BLM Iron Post with a 3" brass cap
- Found 2 1/2" Alum. pipe with a 3" Alum. cap
- Found 1" Gal. Iron pipe with a 2 1/2" brass cap
- Property boundary posted with 6' steel posts with sign 54-2
- ( ) Course per the original GLO survey
- \* \* Course per the 1978 BLM retracement
- (\* \*) Course per PLS 598 in 1977
- \*( ) \* Course per PLS 598 in 1986
- \*\* \*\* Course per PLS 848 in 1983-84
- N.F.S.L. National Forest System Land.



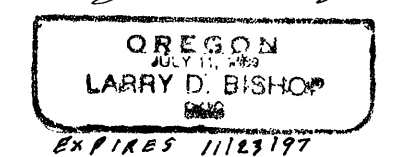
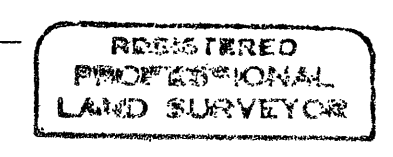
**NARRATIVE**

Date June 26, 1996  
 Purpose Check previous posting and correct and augment as necessary to meet current specifications. Bring corners to current Region 6 standards and in compliance with statutory requirements.  
 Instruments Topcon GTS 303D & Lietz RED 2L.  
 Errata According to the BLM plat the bearing from the township corner North between sections 36 & 31 is NO°14'E which disagrees substantially with the bearing from my survey. Using the other courses around section 31 from the plat the section will only close mathematically within limits using a bearing of NO°14'W.  
 Basis of Bearing The bearing from the BLM plat between the NW corner and the North 1/4 corner of section 3 was held for this survey.  
 Field notes The field notes of this survey are contained in bound, waterproof books numbered 1-2-3 the originals of which are on file in the office of Bishop Surveying, Inc. and copies of which have been furnished the Malheur National Forest.  
 Line Trees Line trees called in the original survey 44.5 ch. North of 31/36/1/6 and 11.3 and 30.0 chains North of 25/30/31/36 were searched for. Probable stumps or rotted mound was found at these areas, none with marks permitting positive identification.

**CERTIFICATE**

I, Larry D. Bishop, a Registered Land Surveyor in the State of Oregon hereby certify that this plat and the notes hereon are a correct representation of a survey I performed during June 1996 at the request of the U.S.D.A. Forest Service in accordance with the statutes of the State of Oregon and the articles of my contract.

*Larry D. Bishop*  
 Registered Land Surveyor No. 896

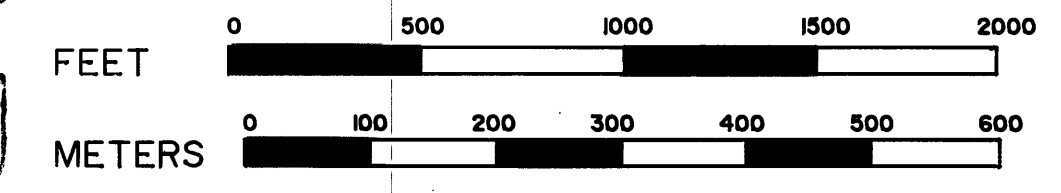


EXAMINED AND ACCEPTED FOR THE U.S. FOREST SERVICE  
 this 12th day of July, 1996  
*Daniel J. Sellman* COR  
 I CERTIFY THAT THIS SURVEY WAS PERFORMED AT THE  
 REQUEST OF THE MALHEUR NATIONAL FOREST SUPERVISOR  
*J. Carl Peters* 7/15/96  
 SIGNATURE DATE

**HISTORY OF SURVEYS**

These lines were originally surveyed by Deputys Banford Robb and Samuel W. Lackland in 1880 under contract number 357. In 1978 Cadastral Surveyors Peter A. Peterson and Craig L. Wanless resurveyed a portion of these lines under Group No. 947. In 1977 and again in 1986 Robert D. Baggett, PLS 598 retraced the North line of Sec. 2, RECORD MAP OF SURVEY NO. 467 and 956. In 1983-84 Douglas M. Ferguson, PLS 848 retraced the East line of Sec. 25.

BAR SCALE 1"=500'




**FALL MOUNTAIN CADASTRAL SURVEY**

U.S.D.A. FOREST SERVICE - REGION 6  
 MALHEUR NATIONAL FOREST

CONTRACT NUMBER 53-04KK-5-45  
 North lines Sec. 3-4-5-6 & West 1/2 North line Sec. 2 T 15 S, R 31 E, WM  
 East Line Sec. 36 & South 1/2 East line Sec. 25 T 14 S, R 30 E, WM  
 GRANT COUNTY, OREGON

RECEIVED AND FILED

AUG 16 1996



**BISHOP SURVEYING, INC.**

87830 TERRACE VIEW DRIVE  
 FLORENCE, OR. 97439  
 (541) 997-1308  
 PROJECT NO. 96010

MAP OF SURVEY No. 1422