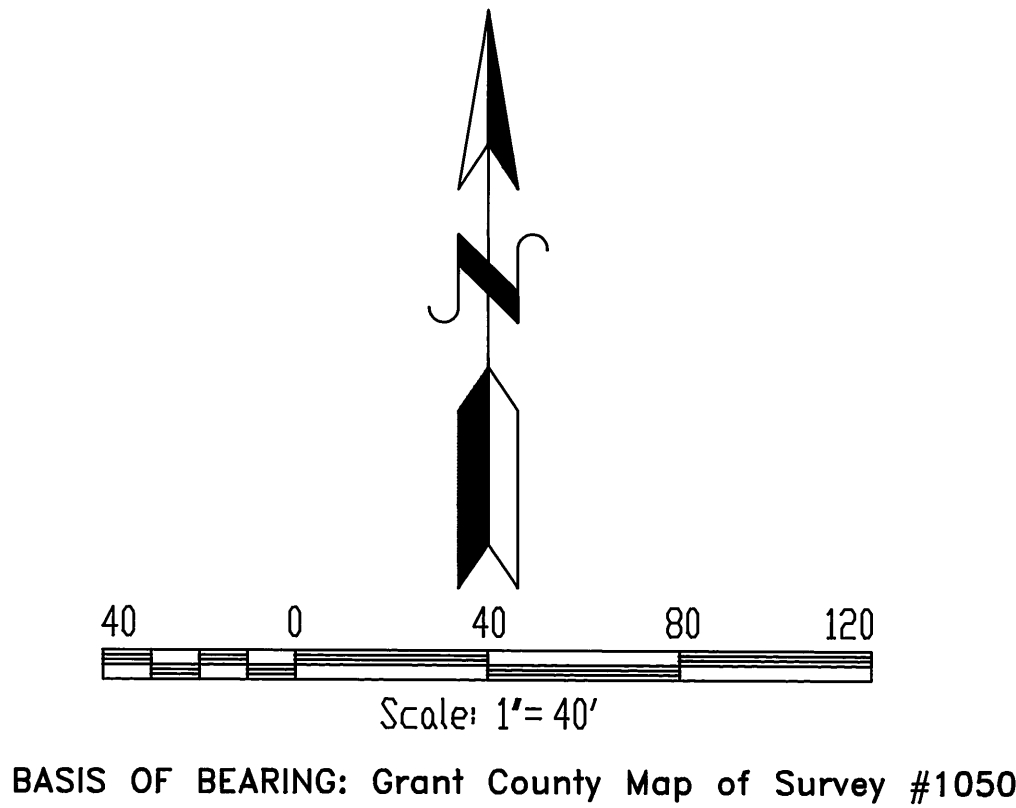


A PARCEL OF LAND LOCATED
IN NE1/4 SE1/4, SECTION 1,
T.13S., R.26E., W.M.
TOWN OF DAYVILLE
GRANT COUNTY, OREGON

PROPERTY LINE ADJUSTMENT




NARRATIVE

The purpose of this survey was to adjust the property line of two adjoining owners. This survey was conducted at the request of the Town of Dayville for the purpose of a land exchange between the Town of Dayville and the adjoining owners Michael S. and Denise B. Smith.

In 1988 this surveyor conducted a survey for the Town of Dayville (Grant Co. Map of Survey No. 1050) and at that time located the proposed property line adjustment.

During the course of time one of the 5/8" rebars established in 1988 has disappeared. I re-established and remonumented the missing rebar during the course of this survey as shown on this map of survey.


The basis of bearing for this survey was determined from Grant County Map of Survey No. 1050. The field notes and computations for this survey are on file at the office of Ferguson Surveying and Engineering, Mt. Vernon, Oregon 97865.

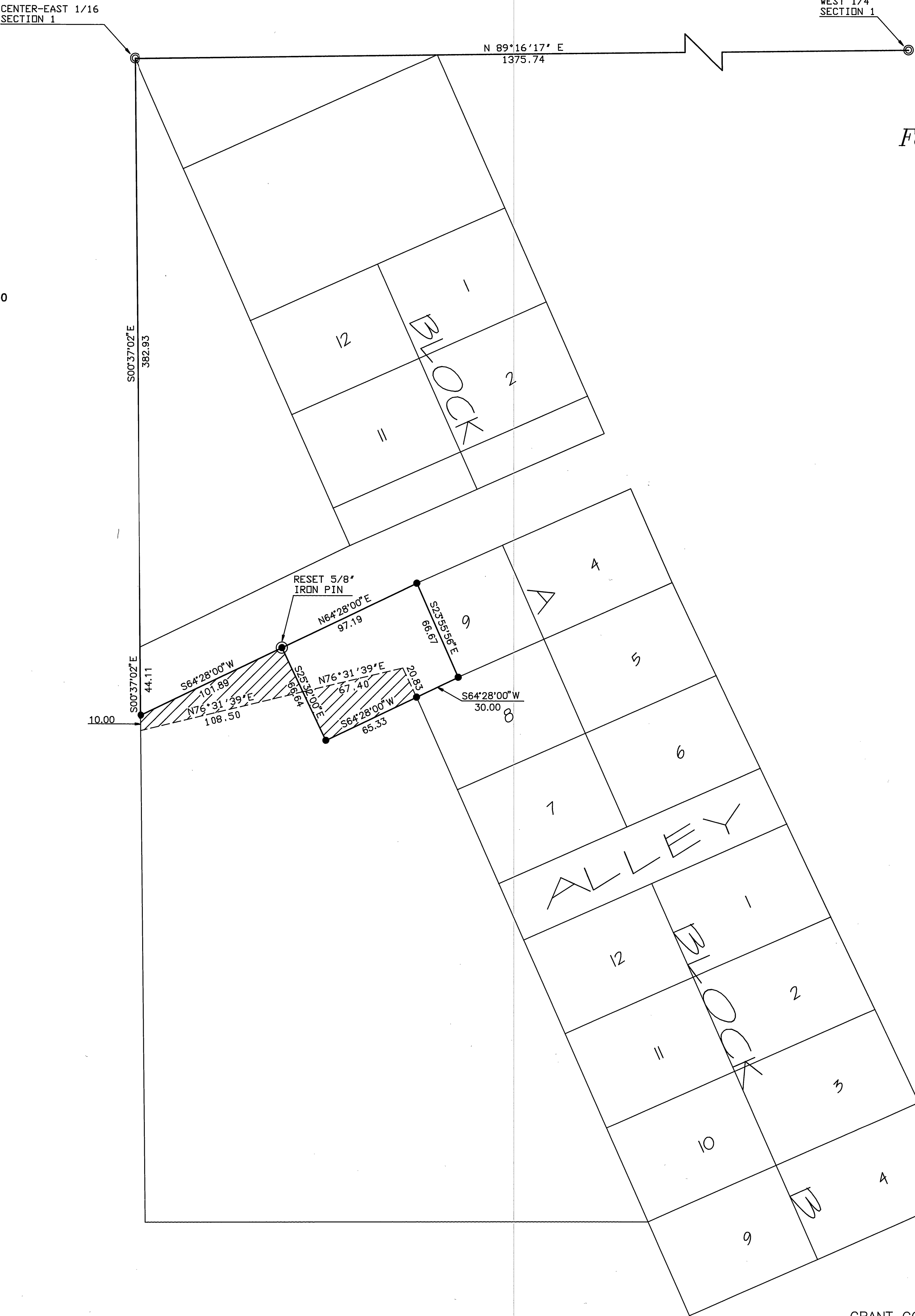

DOUGLAS M. FERGUSON, PLS 848
President, Ferguson Surveying and Engineering

REFERENCES
Grant County Deed Records
Book 70, Page 575
Book 124, Page 914
No. 920909

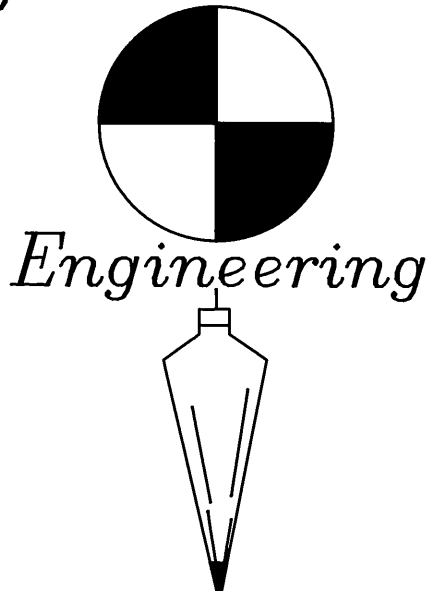
LEGEND

- ⊙ Found Aluminum Capped Monument
- Found 5/8" Rebar with yellow plastic cap marked P.L.S. 848
- ⊙ Set 5/8" Rebar with yellow plastic cap marked P.L.S. 848

REGISTERED
PROFESSIONAL
LAND SURVEYOR

OREGON
JULY 12, 1988
DOUGLAS M. FERGUSON
848
RENEWAL DATE:
12/31/93



Ferguson Surveying



MT. VERNON, OREGON
PHONE (503)932-4520
FAX (503)932-4430

RECEIVED AND
FILED

NOV 19 1993

OFFICE OF COUNTY SURVEYOR
JULY 12, 1988
JULY 12, 1988