

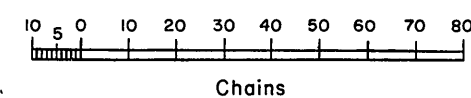
DEPENDENT RESURVEY

[illegible]

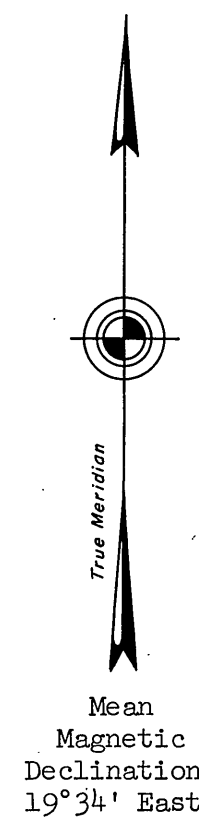
These surveys were executed by C. Albert White, October 11, 1962, to October 3, 1963, under Special Instructions dated August 27, 1962, for Group No. 482, Oregon.

Latitude 44° 32.0' N.
Longitude 119° 20.8' W

Sec. 18 Sec. 17 Sec. 16 Sec. 15



Area resurveyed: 3,945.83 Acres




Mean
magnetic
inclination
4' East

Timber in this area consists of yellow pine, red fir, white fir, tamarack, juniper, and mountain mahogany.

UNITED STATES DEPARTMENT OF THE INTERIOR
BUREAU OF LAND MANAGEMENT
Washington, D. C. April 22, 1965

This plat is strictly conformable to the approved field notes, and the survey, having been correctly executed in accordance with the requirements of law and the regulations of this Bureau, is hereby accepted.

For the Director


Chief, Division of Engineering