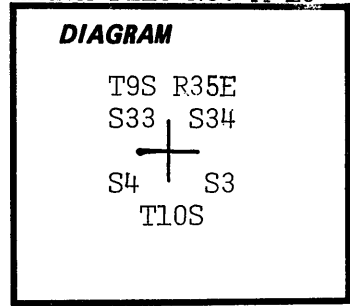


CERTIFIED RECORD OF LAND CORNER MONUMENTATION

Index File No. A-13

History of original corner establishment:

Corner was originally established by Herman D. Gradon under G. L. O. contract No. 416, on September 30, 1881. Surveyors General's notes state: "Set a post 4 ft. long, 4 ins. square, 24 ins. in the ground, for Cor. to Sec.s 3, 4, 33 & 34 marked T9S S34 on N.E. R35E S3 on S.E. T10S S4 on S.W. and S33 on N.W. faces with 3 notches on East edges: from which a tamarac 24 ins. diam. bears N40°E., 36 lks dist. marked T9SR35ES34 BT. A fir 10 ins. diam. bears S40°E., 18 lks dist. marked T10SR35ES3 BT. A tamarac 10 ins. diam. bears S80°W., 30 lks dist. marked T10SR35ES4 BT. A fir 6 ins. diam. bears N45°W., 31 lks dist. marked T9SR35ES33 BT."

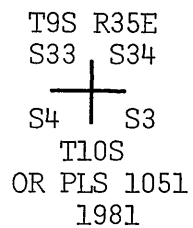


Description of corner evidence found:

Found 4" square post laying on the ground, with 3 notches on 2 sides and T9S S34 scribing on least weathered side. Found rotten wood hole from which:
A 26" dead tamarac bears N68°E., 25.4 ft. visible full scribe.
A 20" Fir bears S45°E., 12.1 ft. with grown over blazes.
A 12" dead tamarac bears S85°W., 18.3 ft. visible full scribe.
A 16" Fir bears N40°W. 20.3 ft. grown over blazes.

Description of monument and accessories | established to perpetuate the original location of this corner:

At center of rotten post set 2 1/2" x 30" galvanized pipe and brass cap marked" Set pipe 24" in the ground.
From which by magnetic declination of N20°E;
A 11" Fir bears N75°E., 38.8 ft. scribed T9SR35ES34 BT.
A 16" Fir bears S72°W., 23.4 ft. scribed T10SR35ES4 BT.
Painted blazes red and 6" red band around.
Placed 54-3s, 54-4s and brass washers stamped PLS 1051 on BTs.
Placed 54-4 on steel fence post 5' East of the corner.



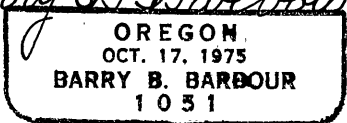
I hereby certify that the above corner monument was reestablished as herein described.

Witnesses: Daniel Rowland

July 2, 1981



Barry B. Barbour



Office of... County Surveyor..... County of... Grant
Oregon
State of..... I hereby certify that the within instrument was filed in this office
for record on the 20 day of July..... 1981
Robert D. Baggett by
(COUNTY OFFICIAL) (DEPUTY)