

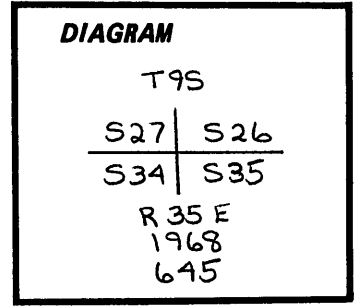
CERTIFIED RECORD OF LAND CORNER MONUMENTATION

History of original corner establishment:

Corner set from 1884 survey by Herman D. Gradon under contract with the General Land Office

Set a post from which a:

- 6" Pine bears N 29° E 6 lks
- 10" Tamarack bears S 43° E 56 lks
- 8" Pine bears S 37° W 12 lks
- 6" Pine bears N 76° W 7 lks



Description of corner evidence found:

2 1/2" alum. cap in a 1 1/4" G.I. pipe marked as per diagram above
Set by Hambleton

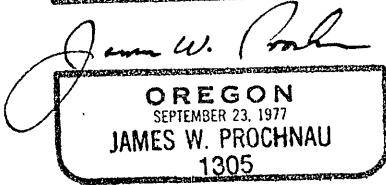
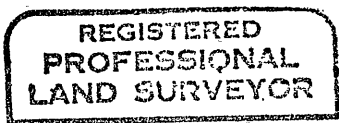
- Fd. Hambleton BTs: 9" Cottonwood bears N 23° E 15.4 ft.
- 9" L.P. Pine bears S 70° W 4.1 ft.
- 14" L.P. Pine bears N 60° W 33.5 ft.

Description of monument and accessories | established to perpetuate the original location of this corner:

- Scribed BTs: 8" Larch bears S 37° W 15.6 ft., scribed T9S, R35E S34 BT
- 6" W. Fir bears S 45° E 37.3 ft., scribed T9S R35E S35 BT

I hereby certify the above corner accessory was established as herein described on September 15, 1982

Witnesses: David Dean
Richard Carter



Office of Surveyor County of Grant
 State of Oregon, I hereby certify that the within instrument was filed in this office
 for record on the 25 day of Jan, 1983
Robert D. Boyett by _____
 (COUNTY OFFICIAL) (DEPUTY)