

CERTIFIED RECORD OF LAND CORNER MONUMENTATION

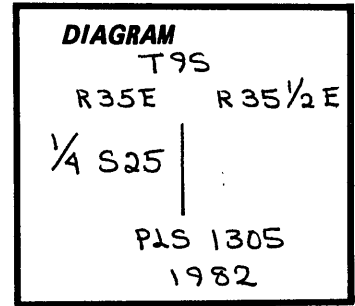
History of original corner establishment:

Corner set from 1884 survey by Herman D. Gradon under contract with the General Land Office

Set a post 3 ft. long by 3" square, marked 1/4 S on West face from which a:

8" Pine bears S 32° W 73 lks

6" Pine bears N 61° W 41 lks



Description of corner evidence found:

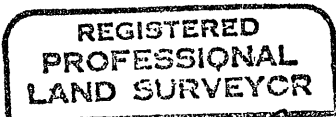
NONE

Description of monument and accessories | established to perpetuate the original location of this corner:


Set 2 1/2" brass cap in 2 1/2" x 30" G.I. pipe 2" out of ground with flared base and rock mound. Corner is marked per diagram above

Scribed BTs: 7" L.P. Pine bears S 7° W 159.8 ft., scribed 1/4 S25 BT
22" Larch bears S 79° W 102.4 ft., scribed 1/4 S25 BT

I hereby certify the above corner monument was re-established as herein described on September 8, 1982.



Witnesses: David Dean
Pat Smith



Office of..... *James W. Prochnau* County of..... *Grant*
 State of..... *Oregon* I hereby certify that the within instrument was filed in this office
 for record on the..... *3* day of..... *Mar* 19..... *83*
Robert D. Baggett by
 (COUNTY OFFICIAL) (DEPUTY)