

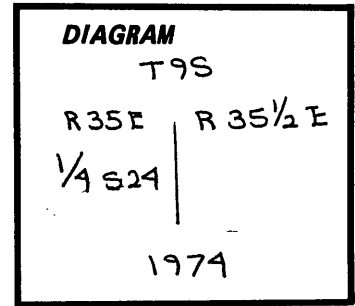
CERTIFIED RECORD OF LAND CORNER MONUMENTATION

History of original corner establishment:

Corner set from 1884 survey by Herman D. Gradon under contract with the General Land Office

Set a post 3 ft. long x 3" square. Marked 1/4 S on West face from which a:

- 20" Fir bears S 30° W 48 lks
- 34" Fir bears N 26° W 24 lks



Description of corner evidence found:

3 1/2" brass cap in 2 1/2" G.I. pipe marked as per diagram above Set by BLM

- Fd. orig. BTs: 24" Fir out of position bears S 30° W 48 lks
- 36" Fir stump bears N 26° W 24 lks

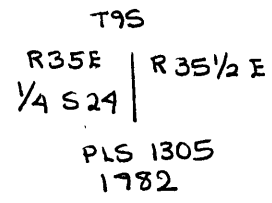
- Fd. BLM BTs: 8" L.P. Pine bears S 57° W 25.1 ft.
- 10" L.P. Pine snag bears N 29° W 15.2 ft.

Description of monument and accessories | established to perpetuate the original location of this corner:

Set 2 1/2" brass cap in 2 1/2" x 30" G.I. pipe 6" out of ground with flared base and rock mound marked:

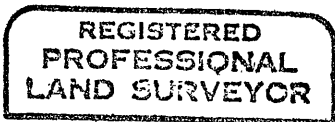
BLM monument bears S 88° 52' 55" W 12.16 ft.

- Scribed BTs: 14" D. Fir bears N 57° W 46.4 ft., scribed 1/4 S24 BT
- 5" D. Fir bears S 49° W 37.7 ft., scribed 1/4 S24 BT



I hereby certify the above corner monument was re-established as herein described on August 22, 1982

Witnesses: David Dean
Richard Carter



James W. Prochnau
OREGON
 SEPTEMBER 23, 1977
JAMES W. PROCHNAU
 1305

Office of *Surveyors* County of *Grant*
 State of *Oregon* I hereby certify that the within instrument was filed in this office
 for record on the *25* day of *Jan*, 19*83*
Robert D. Bayliff by _____
 (COUNTY OFFICIAL) (DEPUTY)