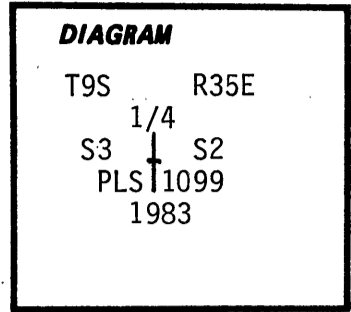


CERTIFIED RECORD OF LAND CORNER MONUMENTATION

History of original corner establishment:

Original Survey by Herman D. Gradon, in 1884, under Glo Contract No. 499 Set Post 3' long 3" sqr. 24" in the ground for 1/4 Sec. Cor. From which:

- A Fir 8" dia. bears S 22°E 21 lks. dist. marked 1/4 S BT.
- A Pine 4" dia. bears N 63°W 19 lks. dist. marked 1/4 S BT.



Description of corner evidence found:

None

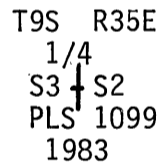
Description of monument and accessories established to perpetuate the original location of this corner:

At corner position determined by survey we set a 2 1/2"x30" galvanized iron pipe 28" in the ground with mound of stone and dirt to top attached brass cap stamped:

From which: A Lodge Pole Pine 6" dia. bears N 38°W 26.8 ft. scribed 1/4 S3 BT.

A Douglas Fir 8" dia. bears S 77°E 88.2 ft., scribed 1/4 S2 BT.

Attached brass washers stamped "LS 1099" to lower blaze of both BT's.

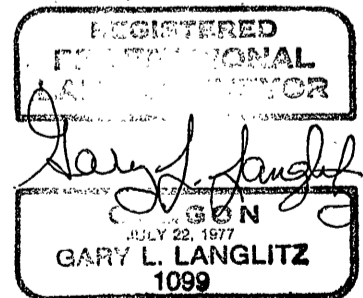


Corner located and perpetuated in accordance with Umatilla N.F. Survey Contract No. 53-04R3-2-01275

Staff Compass 20° East Declination Steel Tape

August 4, 1983 Witnesses: Glen Wagoner Mike Wagoner Kyle McKinney

Refer to Grant County Survey No. 828



Office of SURVEYOR County of GRANT
 State of OREGON, I hereby certify that the within instrument was filed in this office
 for record on the 30 day of AUG, 1984
[Signature] by _____
 (COUNTY OFFICIAL) (DEPUTY)