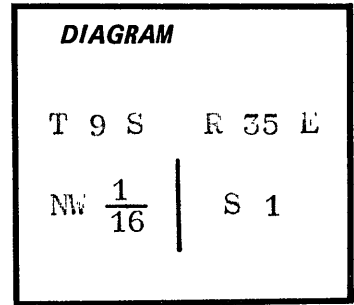


CERTIFIED RECORD OF LAND CORNER MONUMENTATION

History of original corner establishment:

None: Corner established this survey.

Note: Corner falls in Granite Creek and I therefore set two reference monuments.



Description of corner evidence found:

None

*VOID*  
~~Superseded by revised remon sheet~~  
~~filed 8/2/79 OK~~

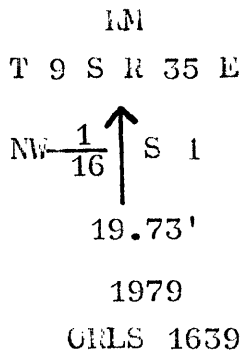
Description of monument and accessories I established to perpetuate the original location of this corner:

Set 2½ inch brass caps on 2 inch iron pipes 31 ins long, 26 ins in the ground with a 6 ft steel fence post along side with signs 54-2 and 54-9 attached.

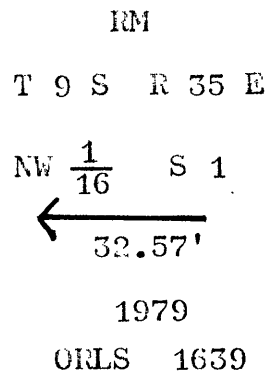
No bearing trees established.

South reference monument bears S 01° 50' 30" W, 19.73 ft  
 East reference monument bears S 89° 34' 05" E, 32.57 ft

South reference monument:



East reference monument:  
(set in conc.)



I hereby certify that these monuments were properly established on June 8, 1979 witnessed by Tracy Labaree.

Office of...County...Surveyor..... County of...Grant  
 State of...Oregon....., I hereby certify that the within instrument was filed in this office  
 for record on the...13... day of...July....., 19...79  
*Robert O. Baggett* by .....  
 (COUNTY OFFICIAL) (DEPUTY)

**REGISTERED  
PROFESSIONAL  
LAND SURVEYOR**

*William L. Hanley*

**OREGON**  
JULY 14, 1978  
WILLIAM L. HANLEY  
1639