

CERTIFIED RECORD OF LAND CORNER MONUMENTATION

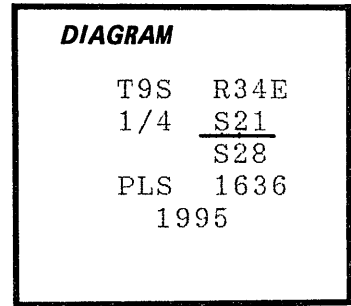
R - 11

**History of original corner establishment:**

The original corner was established by Herman D. Gradon on June 24, 1884 under contract No. 499, as follows:

Set a granite stone 12" x 10" x 5" for the corner marked "1/4" on the north face, from which:

- A 14" pine bears N10° E, 110 links (72.60 feet).
- A 20" pine bears S35° E, 116 links (76.56 feet).
- Both scribed "1/4 S BT".



**Description of corner evidence found:**

There is a scattered mound of stones just down slope from the corner point. There are five stones near record size, but none have visible markings. There are no other large stones on this steep east facing hillside.

A 29" Lodgepole Pine is down. Scribes, "1/4 S", are visible on a nearly healed upper blaze, lower blaze is healed over. The root hole bears S30° E, 76.6 feet.

A 11" broken Lodgepole Pine stump, with a log lying alongside having scribes faintly visible on a decayed face, bears N15° E, 72.6 feet.

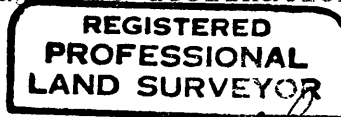
**Description of monument and accessories established to perpetuate the original location of this corner:**

At the uphill edge of the mound of stones and at record distance from the two original bearing trees, I set a 2 1/2" x 30" aluminum pipe 16" into the ground. A 3" aluminum cap attached is marked as shown in the diagram above. I build a mound of stones around the pipe to the top of the cap. From which:


- A 8" Lodgepole Pine, scribed "1/4 S21 BT", bears N16° E, 70.0 feet.
- A 22" Englemann Spruce, scribed "1/4 S28 BT", bears S20° 30' E, 55.4 feet.
- A 25" Lodgepole Pine, scribed "1/4 S28 BT", bears S65° W, 57.9 feet.
- A 10" Lodgepole Pine, scribed "1/4 S21 BT", bears N3° W, 21.9 feet,

The new bearing trees are scribed on double blazes and have a 5/8" brass washer, marked "PLS 1636" nailed flush to the lower blaze. The new bearing trees also have a sign 54-3, Bearing Tree, nailed above the blazes and a sign 54-9, Land Survey Monument, nailed to the back.

I hereby certify the above corner point was perpetuated as hereon described on August 31, 1995. Magnetic declination: 20° E.



*Dennis L. Gaylord*



*Renews 6/30/97*

Office of Surveyor ..... County of Grant, 1636.....  
 State of Oregon ..... I hereby certify that the within instrument was filed in this office  
 for record on the 18 day of Sept ..... 1995  
*Robert D. Baggett* by .....  
 (COUNTY OFFICIAL) (DEPUTY)