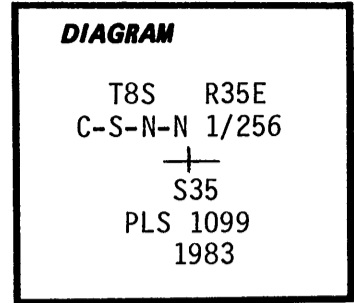


CERTIFIED RECORD OF LAND CORNER MONUMENTATION

History of original corner establishment:

None



Description of corner evidence found:

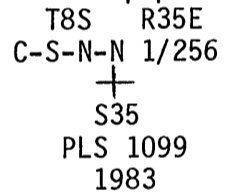
None

Description of monument and accessories established to perpetuate the original location of this corner:

At the corner position determined by survey set a 2 1/2"x30" galv. iron pipe with brass cap 29" in ground marked:

From Which:

- A Lodge Pole Pine 10" dia. bears S65°E. 5.3 ft. marked CSNN 1/256 S35 BT.
- A Lodge Pole 8" dia. bears S29°W, 59.4 ft. marked CSNN 1/256 S35 BT.



Attached brass washers stamped LS 1099 to BT blaze on both trees.

Corner location perpetuated in accordance with Umatilla N.F. survey contract no. 53-04R3-2-01275.

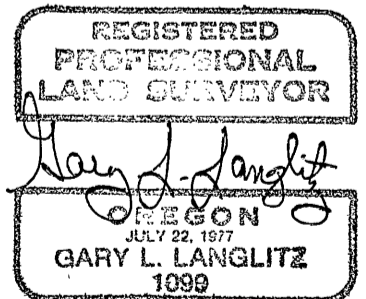
- Post 5'+ East w/54-2
- Post 5'± West w/54-2 & 54-9

20°E. Declination
Steel Tape

Corner falls in flat area 50'+ south of Granite Creek.
September 8, 1983

Witnesses: A. Ray Crapo
Kyle McKinney
Todd Olsen

Refer to Grant County Survey No. 828



Office of SURVEYOR County of GRANT
 State of OREGON, I hereby certify that the within instrument was filed in this office
 for record on the 30 day of AUG, 1984
Robert D. Bayliff by _____
 (COUNTY OFFICIAL) (DEPUTY)