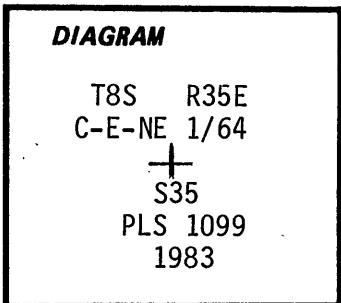


CERTIFIED RECORD OF LAND CORNER MONUMENTATION

History of original corner establishment:

None



Description of corner evidence found:

None

Found unrecorded Pin
2.6 ft. East
1.6 ft. North

Description of monument and accessories I established to perpetuate the original location of this corner:

At the corner position determined by survey set a 2 1/2"x30" galv. iron pipe with brass cap 28" in ground marked:

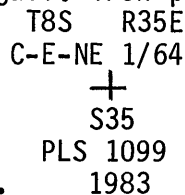
From which:

A Lodgepole Pine 5"dia. bears N 7°E 13.1 ft. marked X BT.

A Lodgepole Pine 10"dia. bears N59°E 25.0 ft. marked CENE 1/64 S35 BT.

A 16" Pond. Pine bears S2°E, 51.0 ft. marked 1/64 CENE S35 BT.

Attached brass washers stamped LS 1099 to BT blaze on both trees.



Corner location perpetuated in accordance with Umatilla N.F. survey contract No. 53-04R3-2-01275.

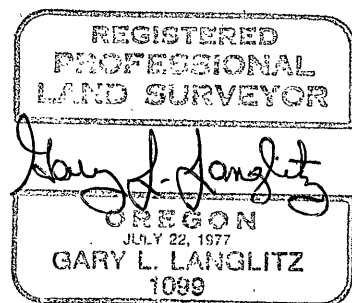
Post 5'+ South w/54-2
Post 5'+ West 2/54-2 & 54-9

20° E Declination
Steel Tape

Corner falls on west slope 50'+ East of Ten Cent Creek
September 13, 1983

Witnesses: A. Ray Crapo
Greg Orton
Kyle McKinney

Refer to Grant County Survey No. 828



Office of SURVEYOR County of GRANT
 State of OREGON, I hereby certify that the within instrument was filed in this office
 for record on the 30 day of AUG, 1984
Robert N. Bayliff by _____
 (COUNTY OFFICIAL) (DEPUTY)