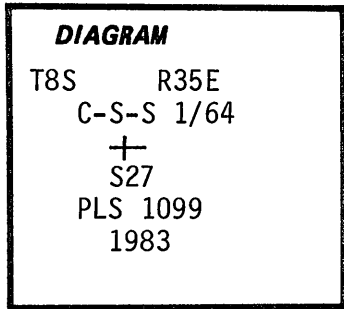


CERTIFIED RECORD OF LAND CORNER MONUMENTATION

History of original corner establishment:

None



Description of corner evidence found:

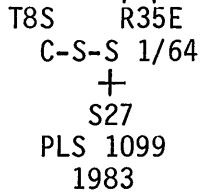
None

Description of monument and accessories I established to perpetuate the original location of this corner:

At the corner position determined by survey set a 2 1/2"x30" galv. iron. pipe with brass cap 26" in ground marked:

From which:

- A Lodgepole Pine 5" dia. bears S 34°W 11.4 ft. marked X BT.
- A Lodgepole Pine 6" dia. bears S 58°E 17.0 ft. marked X BT.



Attached brass washers stamped LS 1099 to BT blaze on both trees.

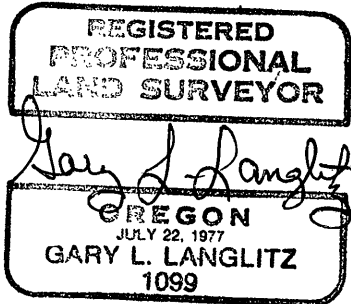
Corner location perpetuated in accordance with Umatilla N.F. survey contract No. 53-04R3-2-01275.

Post 5'± E w/54-2  
54-9

Post 5'± N w/54-2  
20°E Declination Steel Tape

August 30, 1983                      Witnesses: A. Ray Crapo  
Greg Orton  
Kyle McKinney

Refer to Grant County Survey No. 828



Office of.....SURVEYOR..... County of.....GRANT.....  
 State of.....OREGON....., I hereby certify that the within instrument was filed in this office  
 for record on the.....30..... day of.....AVE....., 19.....84  
*Robert W. Baggett* by.....  
 (COUNTY OFFICIAL) (DEPUTY)