

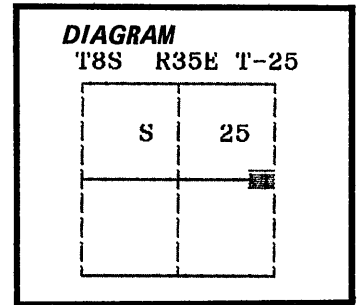
CERTIFIED RECORD OF LAND CORNER MONUMENTATION

History of original corner establishment:

Corner originally established by Herman D. Gradon under GLO contract number 499, dated March 11, 1884. Surveyor General record states:

Set a post 3 ft long 3 ins square 24 ins in ground for ¼ sec cor, marked ¼S on W face, from which:

- A Pine 4 ins diam bears S55°W, 36 lks dist marked ¼S BT
- A Pine 5 ins diam bears N41°W, 26 lks dist marked ¼S BT



No record of subsequent monumentation found in Grant County survey records.

Description of corner evidence found:

No evidence of the original corner or its accessories were found.

Area has been logged heavily.

See map of survey dated September, 1987. *No. 1019*

Description of monument and accessories established to perpetuate the

original location of this corner: At position determined by survey, I set a 2½" x 30" aluminum pipe with aluminum cap marked as shown, 29 inches in the ground, from which;

New Bearing Trees:

- A 12 inch diameter Lodgepole Pine bears S10°W, 50.21 feet marked ¼ S25 BT
- A 8 inch diameter Lodgepole Pine bears N55°W, 39.94 feet marked X BT



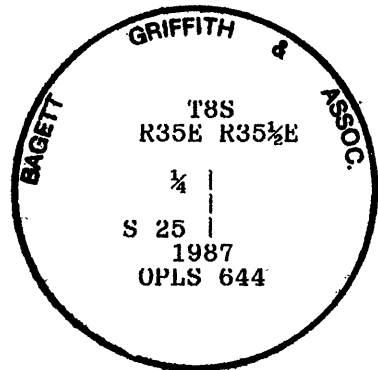
Raised a mound of stone around monument, 3 ft. base to top of cap.

Painted a 6 inch red band around all BTs and attached 54-3 and 54-9 signs.

Set a steel fencepost approximately 5 feet North with 54-9 sign attached.

I hereby certify that the above corner point was perpetuated as hereon described on August 17, 1987.

Witness: Jeff Petersen



I used a steel tape and magnetic compass in the establishment of new accessories. I used 17° East magnetic declination and the distances are to a 50d spike driven in the right side of the root crown. I attached a brass washer marked OPLS 644 to the BT blaze.

Office of... *Surveyor* ... County of... *Grant* ...  
 State of... *Oregon* ... I hereby certify that the within instrument was filed in this office  
 for record on the... *32* day of... *Oct* ... 19... *87* ...  
*Robert D. Baggett* by \_\_\_\_\_  
 (COUNTY OFFICIAL) (DEPUTY)