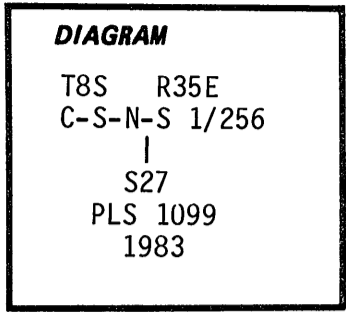


CERTIFIED RECORD OF LAND CORNER MONUMENTATION

History of original corner establishment:

None



Description of corner evidence found:

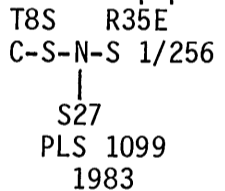
None

Description of monument and accessories established to perpetuate the original location of this corner:

At the corner position determined by survey. Set a 2 1/2"x30" galv. iron pipe with brass cap 29" in ground marked:

From Which:

A Pine 15" dia. bears North 15.3 ft. marked C-S-N-S 1/256 S27 BT.
A Pine 12" dia. bears S52°E 34.3 ft. marked C-S-N-S 1/256 S27 BT.



Attached brass washers stamped LS 1099 to BT blaze on both trees.

Corner location perpetuated in accordance with Umatilla N.F. survey contract No. 53-04R3-2-01275.

Post 5'+ West with 54.2
Post 5'+ South with 54-2 & 54-9

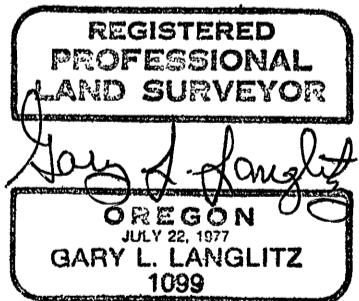
20°E Declination Steel Tape

August 30, 1983

Witnesses: A. Ray Crapo
Greg Orton
Kyle McKinney

Corner falls 30'+ from North side of Granite Creek

Refer to Grant County Survey No. 828



Office of SURVEYOR County of GRANT
 State of OREGON, I hereby certify that the within instrument was filed in this office
 for record on the 30 day of AUG, 1984
A. Ray Crapo by Gary L. Langlitz
 (COUNTY OFFICIAL) (DEPUTY)