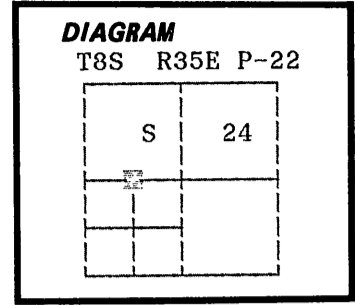


CERTIFIED RECORD OF LAND CORNER MONUMENTATION

History of original corner establishment:  
Corner not previously established



No record of subsequent monumentation found in Grant County survey records.  
Description of corner evidence found:

NONE

See map of survey dated September, 1987. *No. 1019*  
Description of monument and accessories I established to perpetuate the

original location of this corner: At position determined by survey, I set a 2½" x 30" aluminum pipe with aluminum cap marked as shown, 29 inches in the ground, from which:

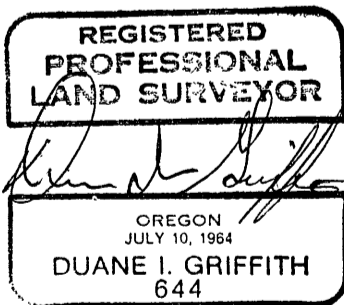
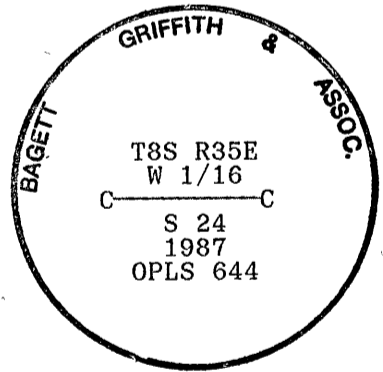
New Bearing Trees:  
A 14 inch diameter Spruce bears N13°E, 14.38 feet marked CW1/16 S24 BT  
A 6 inch diameter Western Larch bears S12°E, 53.05 feet marked X BT

Raised a mound of stone around monument, 3 ft. base to top of cap.  
Painted a 6 inch red band around all BTs and attached 54-3 and 54-9 signs.

Set a steel fencepost approximately 5 feet East with 54-2 and 54-9 signs attached.

I hereby certify that the above corner point was perpetuated as hereon described on August 25, 1987.

Witnesses: Greg Blackman and Jeff Petersen



I used a steel tape and magnetic compass in the establishment of new accessories. I used 17° East magnetic declination and the distances are to a 50d spike driven in the right side of the root crown. I attached a brass washer marked OPLS 644 to the BT blaze.

Office of *Surveyor* County of *Grant*  
State of *Oregon*, I hereby certify that the within instrument was filed in this office  
for record on the *22* day of *Sept*, 19*87*  
*Duane I. Griffith* by *Grant J. Baggett*  
(COUNTY OFFICIAL) (DEPUTY)