

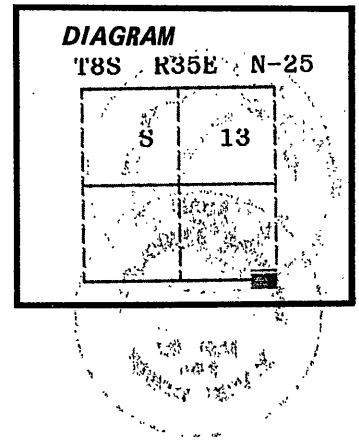
CERTIFIED RECORD OF LAND CORNER MONUMENTATION

History of original corner establishment:

Corner originally established by Herman D. Gradon under GLO contract number 499, dated March 11, 1884. Surveyor General record states:

Set a post 4 ft long 3 ins square 24 ins in ground for cor to secs 13 and 24 marked T8S S24 on SW, R35E S13 on NW faces with 3 notches on N and S edges from which;

A Pine 7 ins diam bears S72°W, 18 lks dist marked T8S R35E S24 BT
 A Spruce 10 ins diam bears N34°W, 32 lks dist marked T8S R35E S13 BT



No record of subsequent monumentation found in Grant County survey records.
 Description of corner evidence found:

Found rotted remains of the original post 8 inches below the ground

Found a 8" diameter Lodgepole Pine S72°W 18 lks, dead down and rotted. Bits of wood with scribes visible.

Found a 24" diameter Spruce N34°W 32 lks, now a dead snag with scribes visible.

See map of survey dated September, 1987. *No. 1019*

Description of monument and accessories established to perpetuate the original location of this corner:

From the found original corner post, I located the true closing corner position at 4.71 feet westerly on a line to the North 1/4 corner of Section 24 and set a 2 1/2" x 30" aluminum pipe with aluminum cap marked as shown, 30" in the ground from which:

New Bearing Trees:
 A 11 inch diameter Western Larch bears S32°W, 75.36 feet marked T8S R35E S24 BT
 A 8 inch diameter Spruce bears N52°W, 16.90 feet marked T8S R35E S13 BT

Raised a small mound of stone around new monument.

North Fork John Day Wilderness, North Fork John Day Unit, Point of Beginning 1832

This point is located in the NE 1/4 of section 24, T8S R35E S13

I hereby certify that the above corner point was perpetuated as hereon described on August 17, 1987, wilderness boundary description, set a 2 1/2" x 30" inch aluminum pipe with 3 inch aluminum cap marked as shown in the diagram above. From which:

Witness: Jeff Petersen

A 12" Douglas fir bears S16°W, 23.1 feet

A 12" Douglas fir bears N54°W, 15.5 feet



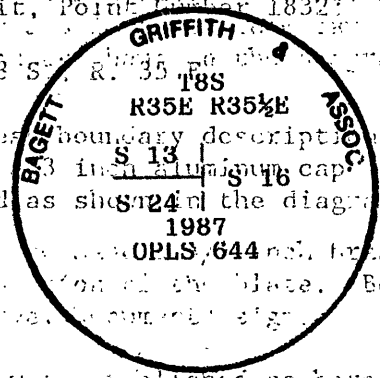
Both trees are scribed with a "Seating Tree" and a "Land Survey Monument" sign.

A 12" Douglas fir bears S16°W, 23.1 feet

A 12" Douglas fir bears N54°W, 15.5 feet

Both trees are scribed with a "Seating Tree" and a "Land Survey Monument" sign.

I used a steel tape and magnetic compass in the establishment of new accessories. I used 17° East magnetic declination and the distances are to a 50d spike driven in the right side of the root crown. I attached a brass washer marked OPLS 644 to the BT blaze.



Office of *Saravaya* County of *Grant*
 State of *Oregon*, I hereby certify that the within instrument was filed in this office for record on the *22* day of *Oct*, 1987
Robert D. Baggett by _____ (DEPUTY)
 (COUNTY OFFICIAL)