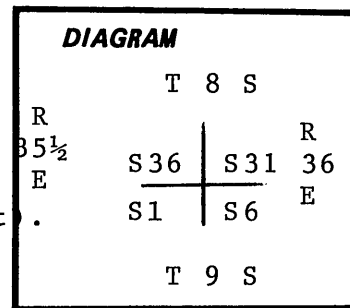


CERTIFIED RECORD OF LAND CORNER MONUMENTATION

History of original corner establishment:

Corner originally established by Eugene P. McCornack under Contract No. 398 dated July 2, 1881. Set Granite stone 26x10x10 ins 19 ins in the ground for cor to Tps 8 and 9s; Rs 35½ and 36E marked with 6 notches on each edge and raised a mound of stone along side. (No accessories set). Corner was resurveyed by Otis O. Gould under Group No. 179 dated July, 1937.



The cor. of Tps. 8 and 9s., RS. 35½ and 36E., which is a basalt stone, 25x10x10 ins., firmly set in a mound of stone, marked with 6 notches on the N., S., E., and W. edges. No accessories. At point for cor.

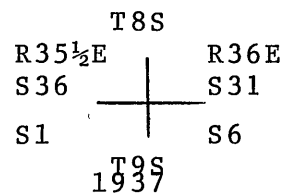
Set an iron post, 3 ft. long, 3 ins. dia., 27 ins. in the ground, with the mkd. stone deposited at the base for cor. of Tps. 8 and 9 S., Rs. 35½ and 36E., with brass cap marked from which

A fir, 8 ins. diam., bears N.28° E., 43 lks. dist., marked T8SR36ES31BT.

A fir, 6 ins. diam., bears S66° E., 13 lks dist., marked T9SR36ES6BT.

A fir, 8 ins. diam., bears S39° W., 49 lks. dist., marked T9S R36ES1BT.

A fir, 8 ins. diam., bears N39° W., 49 lks. dist. marked T8S R35½E S36BT.



Description of corner evidence found:

At the corner I found the brass cap, marked as shown above and all 4 bearing trees.

A standing but dead pine bears S66° E, 8.6 ft., marked T9SR36ES1 BT.

A standing but dead pine bears N28° E, 28.4 ft., marked T8SR36ES31 BT.

A standing but dead pine bears S39° W, 32.3 ft., marked T9SR35½ES6.

A standing but dead pine bears N39° W., 32.3 ft., marked T8SR35½ES36 BT.

Description of monument and accessories I established to perpetuate the original location of this corner:

From the brass cap set in 1937 I set 4 new bearing trees:

A 9" W. Larch bears N13° E, 5.40 ft. dist. marked T8S R35½E S 36 BT nail in N. base.

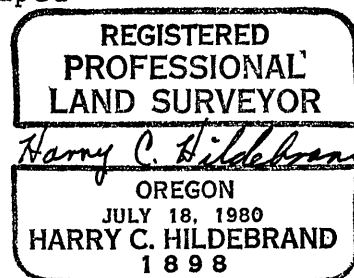
A 6" fir bears N79° W, 18.23 ft. dist. marked T8S R35½E S36 BT nail in N. base

A 9" fir bears S27° 15'E, 6.18 ft. dist. marked T9S R36E S6 BT nail in E. base

A 7" W. Larch bears S29° 30'W, 8.09 ft. dist. marked T9S R35½E S1 BT nail in S. base.

All bearings taken with a staff compass declination 18½° East per 1980 Isogonic chart.

All distances pulled to 60d nails with brass washers stamped LS 1898 driven into the side center of bearing trees.



Office of Surveyor County of Grant
 Oregon
 State of I hereby certify that the within instrument was filed in this office
 for record on the 23 day of Nov, 1982
 Robert D. Bayett by
 (COUNTY OFFICIAL) (DEPUTY)