

CERTIFIED RECORD OF LAND CORNER MONUMENTATION

History of original corner establishment: Corner originally established by Eugene P. McCormack under contract no. 398 dated July 1881.

Set Granite stone 24x8x7 ins in the ground for cor to Secs 13,18,19 and 24 marked with 3 notches on N and S edges from which

A pine 8 ins diam bears S85° E48lks dist marked T8SR36E S19BT

A fir 12 ins diam bears N35W 56 lks dist marked T8SR35½ ES13BT

No other living trees within limits

I raised a mound of stone alongside

This corner was re-established by Otis O. Gould in a dependent resurvey, group No. 179, dated July 1937.

The original corner of secs. 13,18,19 and 24, determined by reference to the record bearings and distances to the old bearing trees.

I now change this cor. to refer to secs. 13 and 24 only.

At point for cor.

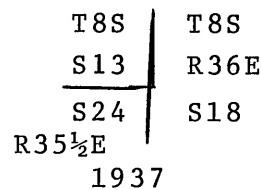
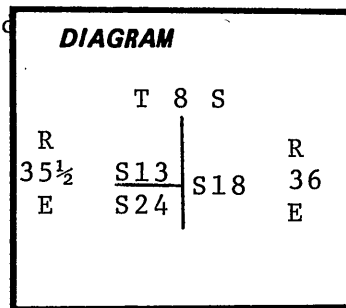
Set an iron post, 3 ft. long, 2 ins. diam., 15 ins. in the ground to bedrock and in a mound of stone to top, for cor. of secs. 13 and 24 only, with brass cap marked from which

A pine, stump, 8 ins. diam., bears S.85° E., 48 lks. dist., marks rotted off. (old B.T.)

A dead and fallen fir, 16 ins. diam., bears N.35° W., 56 lks. dist. marked T8SR35½ES13BT. (Old B.T.)

A fir, 20 ins. diam., bears S75° W., 30 lks. dist. marked T8SR35½ES24BT. (New B.T.)

A pine, 10 ins. diam. bears N.51° W., 10 lks. dist., marked T8SR35½ES13BT. (New B.T.)



Description of corner evidence found:

At the corner I found the brass cap as set by Otis O. Gould, in satisfactory condition, from which

A live 12" White fir bears N51° W., 10 lks. dist. with healed over blaze

A dead but standing fir bears S.75° W., 30 lks. dist. with rotting blaze.

Description of monument and accessories I established to perpetuate the original location of this corner:

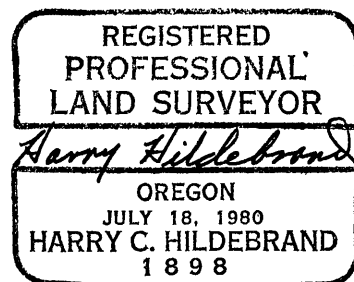
At the corner I set two new bearing trees:

An 8" white fir bears S.44° 30'W., 10.82 ft. dist. marked T8S R35½E S24BT nail in N. base.

A 6" lodgepole pine bears N.74° E., 3.76 ft. dist. marked T8S R36E S18 BT nail in N. base.

All bearings taken with a staff compass declination 18½° East per 1980 Isogonic chart.

All distances pulled to 60d nails with brass washers stamped LS 1898 driven into the side center of the bearing trees.



Office of.....Surveyor..... County of.....Grant.....
 State of.....Oregon....., I hereby certify that the within instrument was filed in this office
 for record on the 23 day of Nov, 1982
Robert W. Begett by _____
 (COUNTY OFFICIAL) (DEPUTY)