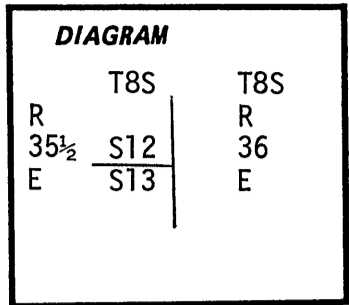


CERTIFIED RECORD OF LAND CORNER MONUMENTATION

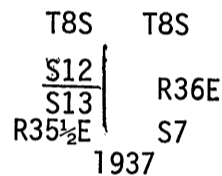
History of original corner establishment: Corner originally established by Eugene P. McCornack under contract No. 398 dated July, 1881. Set Post 4 ft. long 4 ins square 24 ins in the ground for cor to Secs 7, 12, 13 and 18 marked T8S S7 on NE, R36E S18 on SE, R35½E S13 on SW and S12 on NW faces with two notches on the N and 4 notches on the S edges from which



- A Black Pine 7 ins diam bears N60° E 23 lks dist marked T8S R36E S7 B.T.
- A Black Pine 6 ins diam bears S25° E 12 lks dist marked T8S R36E S18 B.T.
- A Black Pine 8 ins diam bears S25° W 23 lks dist marked T8S R35½E S13 BT
- A Black Pine 8 ins diam bears N 30W 16 lks dist marked T8SR 35½E S12 B.T.

The corner was resurveyed by Otis O. Gould under Group No. 179 dated July, 1937. The original cor. of secs, 7, 12, 13 and 18, which is the remains of old rotted stake, withrotted end still in ground, no marks legible. I now change this cor. to refer to secs. 12 and 13 only. At point for cor. Set an iron post, 3 ft. long, 2 ins. diam., 6 ins. in the ground to bedrock, with the marked stake deposited at the base and in a mound of stone to top, for cor. of secs. 12 and 13 only, with brass cap marked from which

- A dead and fallen pine, 8 ins. diam., bears N. 60° E., 23 lks dist., marked T8S R36E S7 B.T. Obliterate marks. (Old B.T.)
- A pine stump, 7 ins. diam. bears S. 25 E., 12 lks. dist., marks rotted off. (Old BT)
- A dead and fallen pine, 9 ins. diam., bears S.25° W., 23 lks. dist. marked T8SR 35½E S13 BT. (Old B.T.)
- A pine, 10 ins. diam., bears S.72° W., 21 lks. dist., marked T8S R35½E S13 BT. (New B.T.)
- A pine, 10 ins. diam., bears N.5° W., 34 lks. dist., marked T8S R35½E S12 BT. (New B.T.)



Description of corner evidence found:

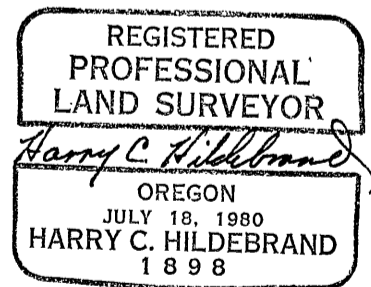
At the corner location I found the brass cap as described above in fair condition. It has been tilted slightly by falling trees. from which

- A Pine bears S. 72° W., 21 lks. dist. marked T8S R35½E S13 BT. Dead but standing
- A pine bears N. 5° W., 34 lks. dist. marked T8S R35½E S12 BT. Dead but standing

Description of monument and accessories I established to perpetuate the original location of this corner:

From the brass cap I set three new bearing trees

- An 11" lodgepole pine bears S77°30' E 27.51 ft. dist. marked T8S R36E S7 BT. Nail in N. base
- A 7" lodgepole pine bears N45° W 32.11 ft. dist. marked T8S R35½E S12 BT. Nail in W. base
- A 6" lodgepole pine bears S66° W 26.26 ft. dist. marked T8S R35½E S13 BT. Nail in S. base.



Bearings taken with staff compass declination 18½° East per 1980 Isogonic chart

Distances pulled to 60d nails with brass washers stamped LS 1898 driven into side center of bearing trees.

Office of Surveyor County of Grant
 State of Oregon, I hereby certify that the within instrument was filed in this office
 for record on the 23 day of May, 1982
Robert D. Engst by _____
 (COUNTY OFFICIAL) (DEPUTY)