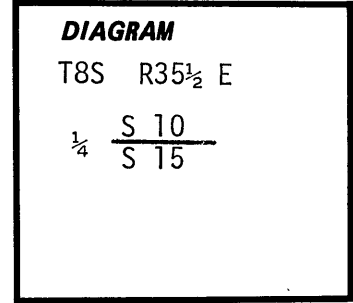


CERTIFIED RECORD OF LAND CORNER MONUMENTATION

**History of original corner establishment:**

Original survey by W. B. Barr under contract No 492 dated August 22 1883

Set Pine post 4 ft long 3 ins square 24 ins in the ground for 1/4 sec cor marked 1/4 S on N face from which  
A Pine 12 ins diam bears N60° E 18 lks dist marked 1/4 S BT  
A Pine 12 ins diam bears S25° W 19 lks dist marked 1/4 S BT

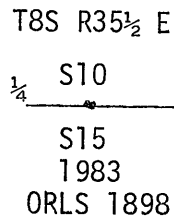


**Description of corner evidence found:**

At the corner I found no evidence of the original post  
The S.W. BT is a rotted stump and tree I found pieces of wood marked "S B" the rest has rotted away S25° W 12.5 ft.  
The N60° E BT is completely rotted away the only thing remaining is a stump hole at the proper bearing and distance.

**Description of monument and accessories I established to perpetuate the original location of this corner:**

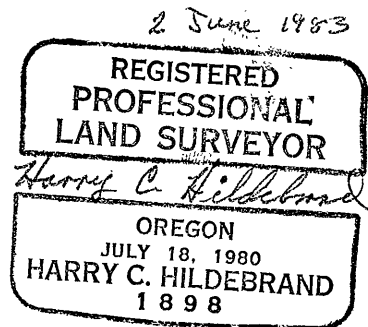
At the intersect of the two BTs I set a 2 1/2 x 32 Brass capped steel pipe 27" in the ground from which  
A 7" Lodgepole Pine bears N31° E 8.78 ft. marked 1/4 S10BT nail in N base  
An 8" Lodgepole Pine bears S7° E 11.82 ft marked 1/4 S15BT nail in E base.



Bearings taken with a staff compass declination 18 1/2 E per 1980 Isogonic chart.

Distance pulled to 60d nails with brass washers stamped LS 1898 driven in the side center of the bearing trees.

I hereby certify the above corner monument was re-established as herein described on 2 June 1983.



Office of..... Surveyor..... County of... Grant.....  
State of... Oregon....., I hereby certify that the within instrument was filed in this office for record on the... 2... day of... June... 1983  
*Robert D. Begett* by.....  
(COUNTY OFFICIAL) (DEPUTY)