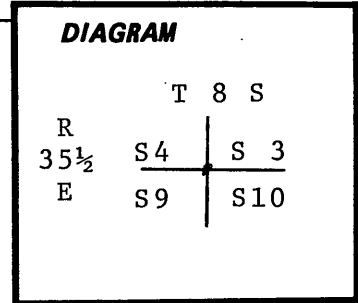


CERTIFIED RECORD OF LAND CORNER MONUMENTATION

History of original corner establishment: Corner originally established by W. B. Barr under contract No. 492 dated August 1883



Set Pine Post 4 ft. long 4 ins square 24 ins. in the ground for cor to secs 3,4,9, and 10 marked T8SS3 on NE
 R35½E S10 on SE
 S9 on SW and
 S4 on NW faces with 3 notches on E and 5 notches on S edges from which

- A Pine 8 ins. diam bears N65E 33 lks. dist. marked T8SR35½E S3 BT
- A Pine 10 ins. diam bears S80E 14 lks. dist. marked T8S R35½E S10 BT
- A Pine 10 ins. diam bears S10W 27 lks. dist marked T8S R35½E S9 BT
- A Pine 10 ins diam bears N75W 20 lks. dist marked T8SR35½E S4 BT

Description of corner evidence found:

At the corner I found

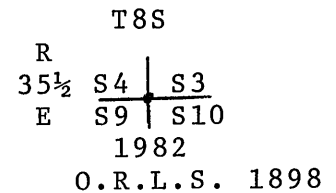
An 8" pine, down and rotting bearing N65° E, 21.8 ft. dist. visibly scribed T8S R35

No evidence of corner post or other B.T.s

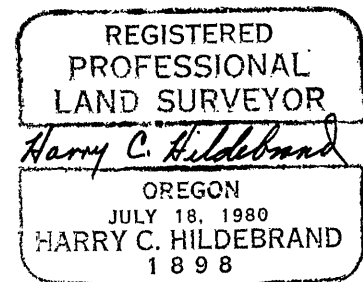
Description of monument and accessories I established to perpetuate the

original location of this corner: At the corner location I set a 2½"x32" brass capped steel pipe 26" in the ground marked from which

- An 8" lodgepole pine bears S50° 30'E, 31.75 ft. dist. marked T8S R35½E S10 BT Nail in S. base.
- An 8" lodgepole pine bears S57° W, 29.20 ft. dist. marked T8S R35½E S9 BT Nail in E. base.
- A 7" fir bears N40° 30'W, 11.89 ft. dist. marked T8S R35½E S4 BT Nail in W. base.
- A 7" fir bears N87° 30'E, 25.50 ft. dist. marked T8S R35½E S3 BT Nail in N. base.



Bearings taken with staff compass declination 18½° East per 1980 Isogonic chart.
 Distances pulled to 60d nails with brass washers stamped LS 1898 driven into side center of bearing trees



Office of... Surveyor..... County of... Grant
 State of... Oregon..... I hereby certify that the within instrument was filed in this office
 for record on the... 23... day of... Nov... , 19... 82
Robert D. Baggett by
 (COUNTY OFFICIAL) (DEPUTY)