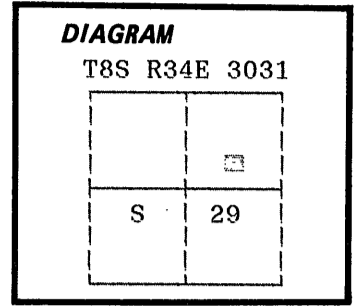


CERTIFIED RECORD OF LAND CORNER MONUMENTATION

History of original corner establishment:  
Corner not previously established

NOTE

This monument marks the Wilderness Boundary within the National Forest Lands, only.



Description of corner evidence found:

Corner not previously established

Description of monument and accessories I established to perpetuate the

original location of this corner: At a point on the 6480 foot contour line, in the NE 1/4 of sect. 29, I set a 2 1/2" x 30" aluminum pipe with aluminum cap marked as shown, 27 inches in the ground, from which;

Bearing Trees;  
A 10" Douglas Fir, bears N 12 E, 9.8 feet marked WB 3031 BT  
A 16" Spruce, bears S 29 W, 30.3 feet marked WB 3031 BT.

Painted a 6 inch red band around all BTs and attached BT tags.  
Set a steel fencepost approximately 5 feet East with signs attached.

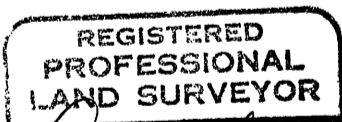
I hereby certify that the above corner point was established as hereon described on August 2, 1990.

USDA FOREST SERVICE  
WILDERNESS BOUNDARY

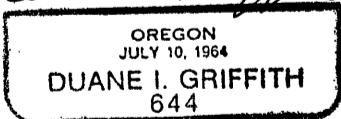
Witness: Jeff Petersen  
Jim Bennett  
Larry Pitcher

3031  
EL 6480  
OPLS 644 1990

UNLAWFUL TO DISTURB



*Duane I. Griffith*



I used a steel tape and magnetic compass in the establishment of new accessories. I used 19° magnetic declination. The distances are to a 50d spike driven in the right side of the root crown. I attached a brass washer marked OPLS 644 to the BT blaze.

Office of *Surveyor* County of *Grant*  
State of *Oregon*, I hereby certify that the within instrument was filed in this office  
for record on the *27* day of *Sept*, 19*90*  
*Robert D. Boyer* by \_\_\_\_\_  
(COUNTY OFFICIAL) (DEPUTY)