

CERTIFIED RECORD OF LAND CORNER MONUMENTATION

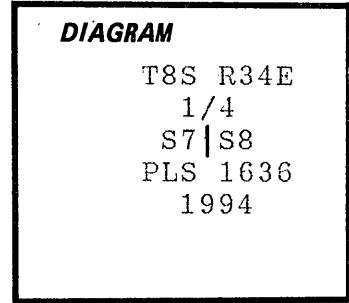
G - 5

History of original corner establishment:

This corner was originally established by Herman D. Gradon in July, 1884, under contract No. 499, as follows:

Set a post for the corner, from which:

- A 7" pine bears N52° E, 23 links.
- A 10" pine bears N42° W, 21 links.
- Both blazed and scribed "1/4S BT".



Description of corner evidence found:

At corner point, found the axe sharpened tip of the original corner post at a depth of 10" below the ground surface, from which:

The original 7" pine is a dead and down 8" Lodgepole Pine with scribes, "1/4S BT", visible on double blazes. Root hole bears N52° E, 15.18 feet.

The original 10" pine is a dead and down 15" Lodgepole Pine with scribes, "1/4S BT", visible on a fire charred blaze. The center of the remaining root crown bears N42° W, 13.86 feet. This tree is marked with a chaining notch between the upper and lower scribes.

Description of monument and accessories I established to perpetuate the original location of this corner:

At the point occupied by the remains of the original corner post, set a 2 1/2" x 30" aluminum pipe, 26" into the ground. A 3 1/4" aluminum cap attached is marked as shown in the diagram above. From which:


- A 16" Western Larch bears N63° E, 17.5 feet scribed "1/4S8 BT".
- A 25" Western Larch bears S65° 30'E, 25.0 feet scribed "1/4S8 BT".
- A 24" Western Larch bears S77° W, 13.7 feet scribed "1/4S7 BT".
- A 9" White Fir bears N38° W, 43.7 feet scribed "1/4S7 BT".

All bearing trees have a sign 54-3, "Bearing Tree", nailed above the blazes and a sign 54-9, "Land Survey Monument", nailed to the back. The new bearing trees are scribed on double blazes and have a 5/8" brass washer, marked "PLS 1636", nailed flush to the scribed "B".


I hereby certify the above corner point was perpetuated as hereon described on September 8, 1994.

Magnetic declination: 20° E.

NAD1983 Geographic position (+ or - 2 to 6 meters):
Latitude: 44-53-17.24 N
Longitude: 118-39-24.15 W



Dennis L. Gaylord



Renews 6/30/95

Office of COUNTY SURVEYOR County of GRANT

State of OREGON, I hereby certify that the within instrument was filed in this office
for record on the 28 day of Sept, 1994

Robert D. Leggett by
(COUNTY OFFICIAL) (DEPUTY)