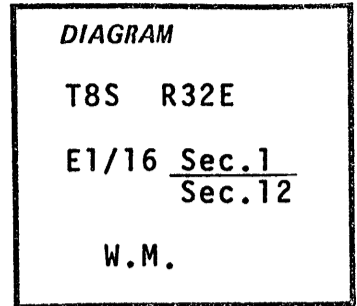


CERTIFIED RECORD OF LAND CORNER MONUMENTATION

History of original corner establishment:

None



Description of corner evidence found:

None

Description of monument and accessories I established to perpetuate the original location of this corner:

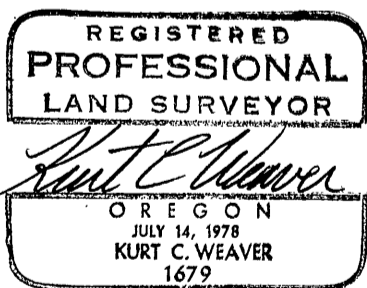
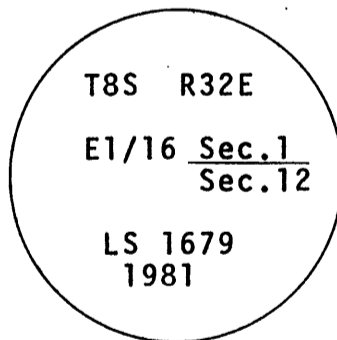
I set a 2"x30" flanged G.I. pipe with 2-1/2" brass cap exposed 8".

I mark the following trees with a washer (LS 1679) in the lower blaze:

W. Fir 14" dia. bears S34°54'W 42.7 feet.

W. Fir 9" dia. bears N58°21'W 26.9 feet.

Monument set 3/7/81.



Office of Surveyor County of Grant
Oregon

State of Oregon, I hereby certify that the within instrument was filed in this office for record on the 28 day of Sept, 1981

Robert D. Baxst by _____ (DEPUTY)
(COUNTY OFFICIAL)