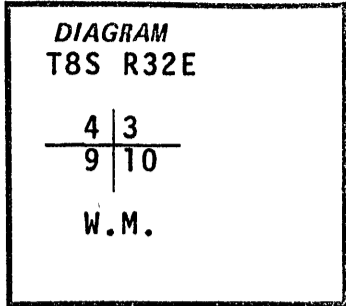


CERTIFIED RECORD OF LAND CORNER MONUMENTATION

History of original corner establishment:

This corner was established in 1884 by Herman D. Gradon, under General Land Office contract #499. Surveyor General's Records state:

- Set a 4"x4"x4' post 24" in ground.
- A Pine 5" dia. bears N80°E 32 lks.
- A Pine 9" dia. bears S49°E 28 lks.
- A Pine 8" dia. bears S53°W 41 lks.
- A Pine 8" dia. bears N35°W 66 lks.



Description of corner evidence found:

None

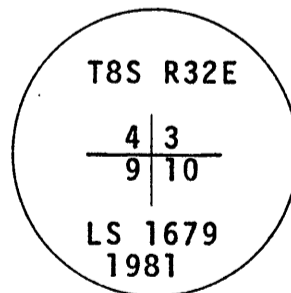

Description of monument and accessories established to perpetuate the original location of this corner:

I set a 2"x30" flanged G.I. pipe with 2-1/2" brass cap.
Exposed 12" in a mound of stone.

I mark the following trees and place a washer (LS 1679) in the lower blaze:

- D. Fir 6" dia. bears N84°25'E 35.0 feet
- D. Fir 6" dia. bears S36°16'E 8.3 feet
- D. Fir 8" dia. bears S67°10'W 25.0 feet
- D. Fir 6" dia. bears N50°17'W 25.3 feet

Monument set 3/19/81.



Office of.....**Surveyor**..... County of.....**Grant**.....
 State of.....**Oregon**....., I hereby certify that the within instrument was filed in this office
 for record on the 28 day of Oct, 1981
Robert D. Bayda by
 (COUNTY OFFICIAL) (DEPUTY)