

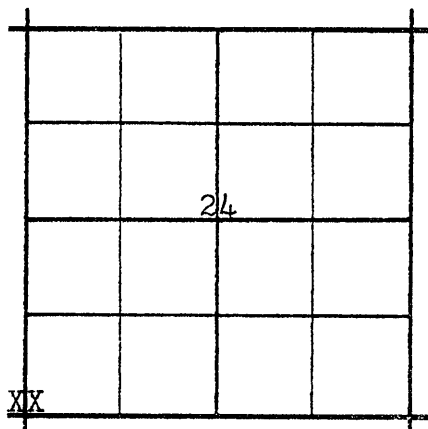
## CORNER RESTORATION

CORNER SW Cor. sec.24 TWP 8 S. RANGE 30 E., W.M.

ORIGINAL SURVEY BY: F.W. Campbell

CONTRACT NUMBER: 380

CONTRACT DATE: March 19, 1881



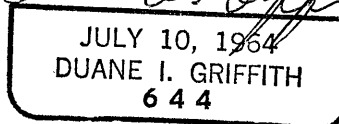

**ORIGINAL DESCRIPTION:**

Set a basalt stone 20x10x8 and raised mound of stone for cor. to secs. 23,24,25,& 26.

**RESTORATION BY, STAMP AND DATE:**

Bagett & Griffith Surveying  
John Day, Oregon

April 10, 1970



**EVIDENCE FOUND:** Basalt stone 18"x10"x8" in a mound of stone.  
Cor. stone mkd with one notch.

**DESCRIPTION OF MONUMENTS AND ACCESSORIES SET AND METHODS USED:**

- Show how trees are scribed and basis of bearings, including compass var.
- Set 1"x30" iron pipe 10 ins in ground with brass cap mkd. as shown. FROM WHICH:
- A juniper, 8" ins. diam., bears N16°W, 29.5 ft., mkd. MONUMENT MARKED T8S R30E S23 BT.
  - A juniper, 12 ins. diam., bears S82°E, 147.8 ft., mkd. T8S R30E S24 BT.
  - A juniper, 14 ins. diam., bears S.36°E., 248.5 ft., mkd. T8S R30E S25 BT.
  - A juniper, 10 ins. diam., bears S4°W., 124.7 ft., mkd. T8S R30E S26 BT.
- Chain & Compass. Var. 20° East.

Complete and File with Office of the Grant  
County Surveyor, Grant County, Oregon,  
Courthouse, Canyon City, Oregon 97820

