

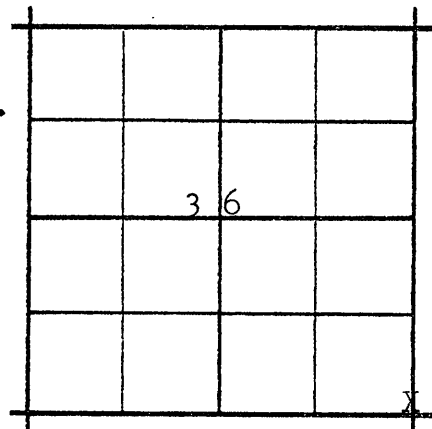
CORNER RESTORATION

CORNER TWP _____ TWP 8S & 9S RANGE 30E & 31E W.M.

ORIGINAL SURVEY BY: F. W. Campbell

CONTRACT NUMBER: # 380

CONTRACT DATE: March, 1881



ORIGINAL DESCRIPTION:

Set Basalt stone 14" x 11" x 10"

From which:

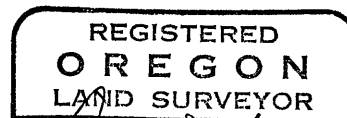
A pine 5" diameter bears S72°30'E, 5.22 chains

A pine 6" diameter bears S6°E, 2.00 chains

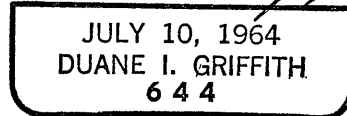
A pine 10" diameter bears S15°30'E, 2.06 chains

RESTORATION BY, STAMP AND DATE:

BAGETT, GRIFFITH & FERGUSON
 170 S. DAYTON - PH. 575-1251
 JOHN DAY, OREGON 97845



Duane I. Griffith



Aug. 1970

EVIDENCE FOUND:

Found basalt stone 14" x 11" x 10" marked with notches in mound of stone and one Bearing tree blazed. I did not open.

DESCRIPTION OF MONUMENTS AND ACCESSORIES SET AND METHODS USED:

Show how trees are scribed and basis of bearings, including compass var.

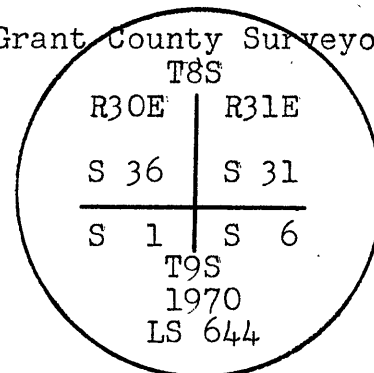
Set 1½" x 30" iron post with Brass Cap marked:

MONUMENT MARKED

- 1 From which: (Original B.T.)
- A pine 36" diameter bears S5°W, 134.0 feet on overgrowth marked T9S R30E S 1 BT.

Replace stone South & alongside

Grant County Surveyor
T8S



Complete and File with Office of the Grant
 County Surveyor, Grant County, Oregon, Courthouse, Canyon City, Oregon 97820
 Compass & steel tape
 Var. = 20° East